



City of Pittsville Outdoor Recreation Plan 2022-2026



Acknowledgements

Pittsville City Council

Dale Nichols, Mayor

Rose Martin, Council President	Michelle Abel
Mark Darr	Robert Schooley, Jr
Renee Losievski	Dennis Todd

City Planning Commission

Mayor Dale Nichols, Chairperson

Duane Becker	Jerry Meyers
Michael Hobbs	Dennis Todd
Elizabeth Knutson	Deb Zdun

Staff for this Plan

Tami Hahn, City Clerk/Treasurer
Fred Heider, AICP, NCWRPC Planner

Cover photo by NCWRPC

November 2021

2022-2026

Effective January 1, 2022 to December 31, 2026

This plan was prepared under the direction of the City of Pittsville by the North Central Wisconsin Regional Planning Commission.

For more information contact:

NORTH CENTRAL WISCONSIN REGIONAL PLANNING COMMISSION
210 McCLELLAN STREET, SUITE 210
WAUSAU, WI 54403

Phone: 715-849-5510



www.ncwrpc.org

TABLE OF CONTENTS

CHAPTERS

1. INTRODUCTION	1
A. Purpose.....	1
B. Provisions For Updating Plan	1
C. Reference Plans.....	2
2. BACKGROUND OF PITTSVILLE.....	6
A. Introduction.....	6
B. Land Use	6
C. Demographics.....	6
D. Economic Development.....	8
3. EXISTING RECREATION FACILITIES.....	9
4. OUTDOOR RECREATION NEEDS ASSESSMENT.....	11
A. Public Input	11
1. Informal Public Input.....	11
2. Input from Reference Plans	11
3. Pittsville’s Outdoor Recreation Survey Results.....	11
B. Needs Driven Park Planning.....	21
1. Park Design Criteria.....	21
2. Park Service Areas	22
3. Level of Service	23
5. OUTDOOR RECREATION GOALS AND OBJECTIVES	26
6. RECOMMENDATIONS.....	27
7. IMPLEMENTATION STRATEGIES	29

MAPS

Map 1	Existing Recreation Facilities.....	5
Map 2	Park Service Areas.....	25

ATTACHMENTS

- A. Park Design and Location Criteria
- B. Facility Development Standards
- C. Federal and State Outdoor Recreation Funding Programs
- D. Pittsville's 2021 Outdoor Recreation Survey Results with Comments
- E. Statewide Comprehensive Outdoor Recreation Plan (SCORP)
Identified Outdoor Recreation Needs
- F. Bicycle Parking Guidelines

Chapter 1 INTRODUCTION

A. PURPOSE

The primary purpose of this outdoor recreation plan is to provide continued direction toward meeting the current and future recreation needs of the City of Pittsville.

Adoption of this plan by the Pittsville City Council and subsequent acceptance by the Wisconsin Department of Natural Resources (WDNR) will initiate the City's eligibility for Federal Land and Water Conservation Fund (LWCF), and State Stewardship Program funds.

Non-profit groups, foundations, and the general public may also use this document to coordinate their own private efforts for developing outdoor recreation facilities.

B. PROVISIONS FOR UPDATING PLAN

Plan amendments are common and should be considered part of the planning process. They frequently represent good implementation or plan usage and should be acceptable for consideration by local decision makers.

Annual review of the plan recommendations and capital improvement list by the Pittsville Planning Commission will keep this plan current. This review may also occur after a large turn over in elected officials after an election.

Process:

1. The Pittsville Outdoor Recreation Subcommittee reviews plan and takes a vote on what changes to make.
2. City Council adopts changes by resolution.
3. Those changes and a copy of the approval resolution are forwarded to the DNR's Community Financial Assistance staff in Eau Claire. Submission of the changes and resolution automatically constitutes DNR grant eligibility for those changes.

Establishing a **full plan update every five years** will assure that the plan reflects changes in the recreational needs of the City, and will extend the community's eligibility for grant programs for another 5 years.

Submission of 1) the revised plan, and 2) the City Council resolution approving the plan, to the DNR is the final step to extending the ORP for another 5 years. DNR approval of the ORP will come if the correct process was followed.

This Comprehensive Outdoor Recreation Plan (CORP) was prepared pursuant to Wisconsin Statute §23.30 Outdoor Recreation Program. This section serves "to promote, encourage, coordinate, and implement a comprehensive long-range plan to acquire, maintain, and develop for public use, those areas of the state best adapted to the development of a comprehensive system of state and local outdoor recreation facilities and services..."

Submission of this adopted ORP to the Wisconsin Department of Natural Resources establishes eligibility for the local unit of government to apply for a variety of Federal and State Aids for outdoor recreation (Chapter NR 50.06(4), Wisconsin administrative code).

C. REFERENCE PLANS

This is the first outdoor recreation plan for the City of Pittsville. Each plan listed below affects outdoor recreation in the City of Pittsville.

City of Pittsville Comprehensive Plan, 2009

NOTE: This document is being updated in 2021.

The Pittsville Comprehensive Plan was created in 2009. This document covers all types of development that may occur throughout Pittsville, and encourages the City to have an Outdoor Recreation Plan to maintain park facilities that residents want.

The following recreation related goals, objectives, & policies are from the 2009 Pittsville Comprehensive Plan:

- Transportation Policy 3 – Incorporation of Pedestrian and Bicycle Planning: The City encourages the (re)development of neighborhoods that are oriented towards pedestrians and well-served by sidewalks, bicycle routes, and other non-motorized transportation facilities. Bicycle and pedestrian ways, including sidewalks within developments shall be designed to connect to adjacent developments, schools, parks, shopping areas, and existing or planned pedestrian or bicycle facilities.
- Community Facilities Policy 6 – *In part reads:* The City encourages the connectivity of local park and recreational facilities with regional facilities, via bicycle trails or marked routes on existing roads. The City will require all proposed residential subdivision developments to dedicate land, or pay a fee in lieu thereof, for public parks, recreation, and open space acquisition and development (in accordance with State Statute).
- Community Facilities Policy 15 – The City will annually evaluate the condition of the City facilities and associated equipment to ensure that it will continue to meet City needs. Upgrades for handicap accessibility will be considered for all city facilities (including parks) whenever changes are made to those facilities. The City will continue to use its Five Year Capital Improvement Plan to coordinate and prioritize long-term public needs.
- Intergovernmental Cooperation Objective 2 – Coordinate City planning efforts with the Pittsville School District as necessary to allow the district to properly plan for facility needs.

Wood County Bicycle & Pedestrian Plan

The North Central Wisconsin Regional Planning Commission is preparing the Bicycle and Pedestrian Plan in 2021-2022. The plan will developed strategies for improving bicycle and pedestrian transportation throughout Wood County. Potential trails and routes will be identified, and an improvement schedule is planned for each project.

Note: This plan is still being developed in 2021. When it is complete, review the recommendations and routes to see how Pittsville may help implement areas that benefit Pittsville residents.

North Central Wisconsin Regional Bicycle Facilities Network Plan, 2018

North Central Wisconsin Regional Planning Commission created this document to guide the development of an interconnected bikeway system for the North Central Wisconsin Region at the 10-county level. Potential trail corridors are identified, and improvement descriptions were created for each trail that exists to facilitate implementation.

The primary existing bicycle route is from Marshfield down CTH A and State Highway 80 in Pittsville, and then onto Old State Hwy 13. Additional routes are shown on a map in Appendix 1 (not in Pittsville ORP) titled: Existing & Recommended Network for Wood County. **Note:** Local review of recommended routes should occur before installing signs.

Wood County Comprehensive Outdoor Recreation Plan, 2018-2022

Wood County has recognized the importance of providing quality recreational opportunities to its residents by developing and updating a Comprehensive Outdoor Recreation Plan (CORP). The Wood County Parks Department commissioned this 5-year plan.

A Capital Improvement Plan (CIP) for the following County facilities exists in this 2018 document: Dexter County Park, North Wood County Park, Powers Bluff.

Statewide Comprehensive Outdoor Recreation Plan (SCORP) 2019-2023

Every five years, the Wisconsin DNR publishes a SCORP as required by the Federal Land and Water Conservation Fund Act of 1965. At its core, this SCORP is used to help allocate federal funds equitably among local communities, but the document also transcends many levels of outdoor recreation discussion and policy.

This SCORP lays out five overarching goals for outdoor recreation:

1. Boost participation in outdoor recreation.
 2. Grow partnerships.
 3. Provide high-quality experiences.
 4. Improve data to enhance visitor experiences and benefits.
 5. Enhance funding and financial stability.
- Park design and location criteria from SCORP are described in **Attachment A**.
 - SCORP identified outdoor recreation needs are in **Attachment E**.

State Trails Network Plan

This 2003 document clarifies the Wisconsin Department of Natural Resources (WDNR) role and strategy in the provision of all types of trails. The plan identifies a series of potential trail corridors that would link existing trails, public lands, natural features, and communities. This statewide network of interconnected trails would be owned and maintained by municipalities, private entities, and partnerships of the two. Preserving transportation corridors, such as old rail lines, is specifically discussed as a very important strategy in the creation of recreational and alternative transportation corridors. **NOTE:** There are no segments that come into the City of Pittsville.

Wisconsin Land Legacy Report, 2006-2056

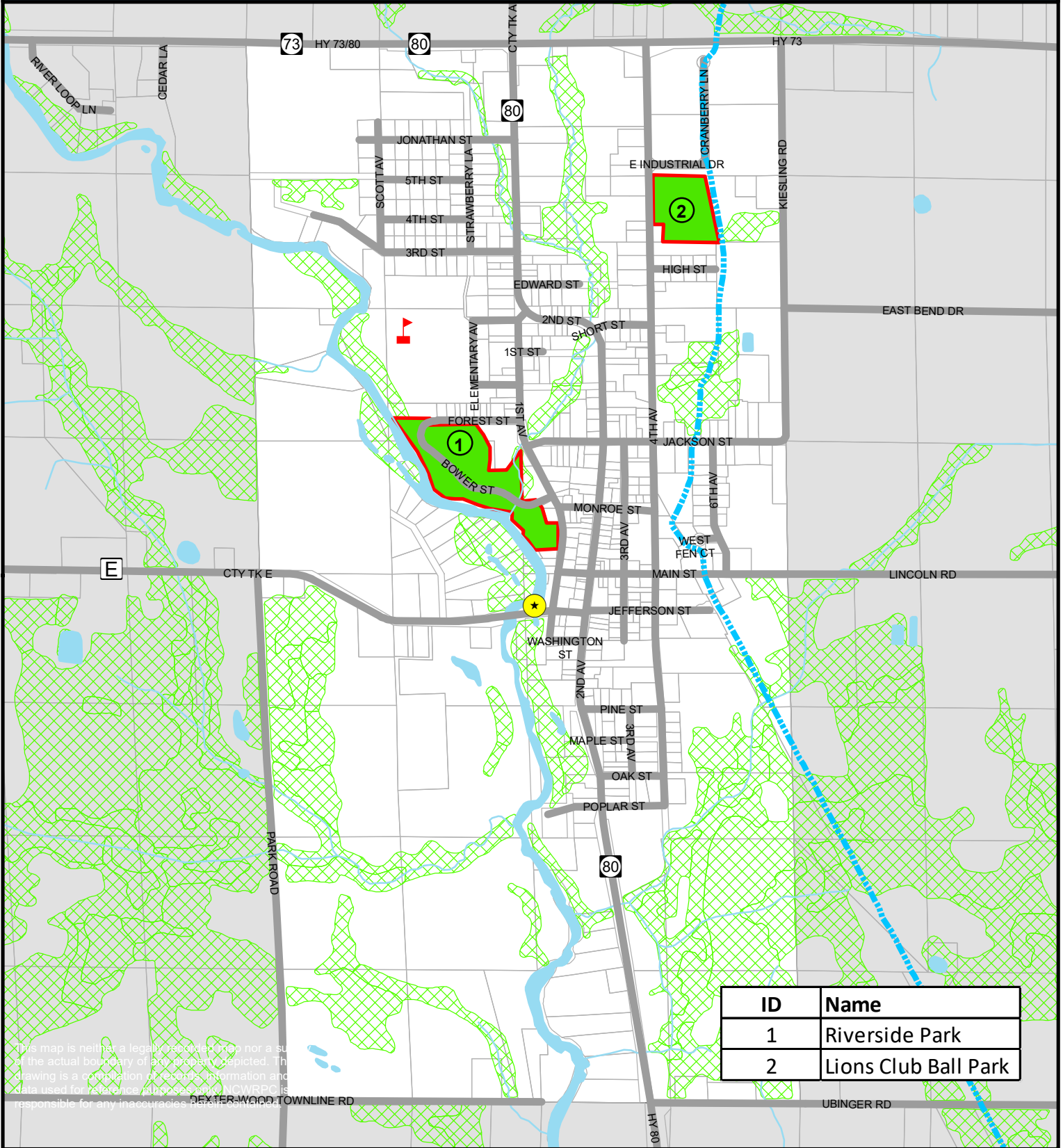
This WDNR report is a comprehensive inventory of the special places that will be critical to meet future conservation and outdoor recreation needs in Wisconsin for the next fifty years. The Land Legacy report recommends protection of these lands by using federal, state, and local funding opportunities; along with: possibly creating new kinds of incentives for landowners, working to craft comprehensive plans, or offering different types of technical assistance.

Each Legacy Area in Pittsville is summarized below with 5 stars representing the highest level for that category:

YW	<u>Yellow (Juneau) River</u>	
Size		Large
Protection Initiated		Moderate
Protection Remaining		Moderate
Conservation Significance	☆☆☆☆☆	
Recreation Potential		☆☆

Originating in the farmland west of Marshfield, the Yellow River flows southward through the flat sand plains in southwest Wood County and central Juneau County. From Dexterville to its confluence with the Wisconsin River, the river corridor is characterized as having nearly level topography, sandy soils and relatively low human population density. A low stream gradient and meandering main stem have combined to create oxbow lakes, cut-offs and running sloughs, and numerous small ponds. The broad, flat floodplain gives rise to large tracts of southern floodplain forest dominated by silver maple, green ash, cottonwood, and swamp white oak.

The extensive forests, oxbows and shallow marshes within the river corridor support an impressive array of wildlife. Particularly noteworthy are populations of wood duck, hooded merganser, red-shouldered hawk, prothonotary warbler, and cerulean warbler. Overall aquatic diversity is high. This area provides a unique opportunity to protect and manage a large, biologically functional block of southern floodplain forest. It would also augment landscape scale management efforts in the Central Sand Plains by connecting several large blocks of public land.



This map is neither a legally recorded map nor a survey of the actual boundary of any property depicted. The drawing is a compilation of various information and data used for reference purposes only. NCRPC is not responsible for any inaccuracies.

ID	Name
1	Riverside Park
2	Lions Club Ball Park

Legend

- Geographical Center of Wisconsin
- Park Boundaries
- Pittsville School Rec. Fields
- Water
- Snowmobile Trail
- Wetlands



Printed On: 9/16/2021



North Central
Wisconsin Regional
Planning Commission

715-849-5510 - staff@ncwrpc.org - www.ncwrpc.org

Chapter 2

BACKGROUND OF PITTSVILLE

A. INTRODUCTION

Potential opportunities and limitations start with understanding an area. This section provides a basic feel for what the City of Pittsville looks like physically, demographically, and economically.

Since its early beginning around 1887, the Pittsville area grew out of the wilderness as it was settled by lumbermen and later farmers. In 1952, Governor Kohler declared Pittsville to be the "Geographical Center of Wisconsin." Still largely a rural community located near and along the Yellow River, the Pittsville area offers all the benefits for a small, quiet community, but is within driving distance to many neighboring communities.

Pittsville has a 2020 population estimate of 868 people. Single family and multi-family housing is still being constructed, and commercial properties continue to turn over into new businesses due to their preferred easily accessible locations. Industrial sites in the City continue to develop.

B. LAND USE

The City is located on 2.0 square miles of land. About half of the City is rural lands surrounding the developed core. The Yellow River and surrounding floodplain forest bisect the City. Farming and crop processing are now the major employers in the area. A major cranberry processing plant exists within the City. Older housing continues to be supplemented with new housing and a new housing subdivision continues to be developed.

C. DEMOGRAPHICS

In 2020, about 868 people lived in the City, which is a 6 person decline in population since 2010. See Table 1.

According to WDOA's Demographic Services Center, Wood County gained 632 residents from 2010 to 2020, increasing at a rate of 0.85%, below the statewide growth rate of 2.95%. Population change due to net-migration was -0.3% from 2010 to 2018 for Wood County, with Wisconsin displaying a rate of 0.0%. Growth due to natural increase (the difference between births and deaths) was significantly low with a value of 0.4% for Wood County, highlighting the county's relatively older population. Wood County's median age of 43.8 is higher than the state's median age of 39.2. (WDOA)

Table 1: Population

Minor Civil Division	2010	2020	2010-2020 Net Change	2010-2020 Proportional Change
City of Pittsville	874	868	-6	-0.69%
Wood County	74,749	75,381	632	0.85%
Wisconsin	5,686,986	5,854,594	167,608	2.95%

Source: U.S. Census 2010; WDOA 2020 final estimate

Wood County's unemployment rate of 3.5% in 2018 is considerably low, historically speaking, significantly lower than the 10-year average. In fact, this rate is similar to the rates experienced during the booming economy of the late 1990s, when many counties hit their previous historical lows. (WDOA)

In 2020, Pittsville's WDOA population estimate was 868. Projections in Table 2 from the Wisconsin Department of Administration's (WDOA) Demographic Services Center show Pittsville losing 10 people (-1.13%) from 2020-2040.

Table 2: Pittsville Population Projections

2010 Census	2015 Projections	2020 Projections	2025 Projections	2030 Projections	2035 Projections	2040 Projections
874	880	885	890	895	895	875

Source: U.S. Census, & WDOA Demographic Services Center

Pittsville's 2019 American Community Survey population consists of 98.6% White, 0.4% African American, 0.4% Native American, and 0.7% Hispanic or Latino the American Community Survey 5-year Estimates from U.S. Census.

Table 3 shows that Pittsville has a slightly higher percentage of residents under 18 years old than Wood County and a higher percentage than the State. Pittsville's midrange age percentage is less than the State percentage, and Pittsville's senior population is much higher than the State rate and higher than the County.

Table 3: Age of Population, 2019

	City of Pittsville	Wood County	Wisconsin
Under 18 years	190 (22.8%)	15,817 (21.6%)	1,280,903 (22.1%)
18 to 65 years old	455 (54.6%)	42,592 (58.3%)	3,556,242 (61.4%)
65 and older	189 (22.7%)	14,703 (20.1%)	953,571 (16.5%)
Total Population	834	73,112	5,790,716
Median Age	47.9	44.1	39.5

Source: 2019 ACS 5-Year Estimate

D. ECONOMIC DEVELOPMENT

In 2019, Pittsville had a 60.8% labor force participation rate, and about 1.0% unemployment (2019 ACS, U.S. Census).

The City's median household income in 2019 was \$50,313, and the per capita income was \$23,557 (2019 ACS, U.S. Census).

Of the 407 workers who lived in Pittsville in 2019, 82.9% drove alone to work, 4.8% carpoolled, 6.3% walked, 5% worked at home, and 1% used other means. The mean travel time to work was 22.1 minutes.

At the Wood County level, the *Manufacturing; Trade, Transportation, & Utilities*; and *Education & Health* sectors have the largest share of jobs. Together, these sectors accounted for over 67% of jobs in Wood County for 2018. From 2017 to 2018, the *Education & Health* sector saw the largest increase with a gain of 290 jobs. Wood County gained a total of 525 jobs. (OEA, WDWD)

Employment across all industries in North Central Wisconsin (including Wood County) is expected to grow by 7.3% between 2016 and 2026, or almost 16,100 workers. This projection only forecasts levels of filled positions rather than potential demand. This further illustrates the issues associated with the aging population—while growth in the labor force is slowing, and in some counties even declining, job growth is expected to continue. So while businesses are already having difficulty filling the job openings vacated by retirees, increasing difficulty will be felt filling new openings as well, possibly constraining job growth by limiting expansions. Solutions to this will be different for each business, but will likely include a combination of possibilities like talent pipeline development (e.g. Wisconsin Fast Forward training grants and business alliances aimed at marketing specific careers), increased focus on talent attraction and retention, engaging under-utilized workforces (like those with barriers to workforce entry), increased automation, and retaining retirees in non-conventional work arrangements (OEA, WDWD)

Chapter 3 EXISTING RECREATION FACILITIES

The City of Pittsville park system consists of approximately 20 acres within the City. This acreage does not include any trails outside of parks. All parks listed below are owned and maintained by the City of Pittsville unless otherwise noted. School properties referenced below are owned by the local public or private school district. Map 1 shows outdoor recreational opportunities within the City.

Linear Parks

***Linear Parks** are trails that may have various lengths. (See Attachment A.)*

Water Trails – A water trail is a network of access points, resting places, and attractions for users of water craft on lakes and rivers. All navigable water is available to canoe on. The Yellow River has a kayak/canoe launch inside of Riverside Park.

Snowmobile Trails – Wood County has 271 miles of snowmobile trails that are maintained by multiple snowmobile clubs. Corridor Trail 23 passes on the east side through Pittsville.

Bike Routes: All roads are open to bicycling in Pittsville.

ATV Routes: All City of Pittsville roads (not county or state highways) are open to ATVs.

Golf Carts: All City of Pittsville roads (not county or state highways) are open to golf cart use.

Special Use Areas

***Special Use Areas:** A special use park is often designed as a revenue-generating enterprise created to satisfy demand for a particular sport, recreational activity, or special event. A special use park may also be a sports park combined with enterprise activities and administered as a community recreation resource. Various functions include special events, fairs, festivals, expositions, symposiums, sport, community gatherings, and numerous other recreational programs and activities. (See Attachment A.)*

Lions Club Ball Park: This approximately 7-acre ballpark on about 16-acres of land is located on 4th Avenue and Lion Drive. Facilities include a lighted ball diamond with dugouts, parking area, announcers stand, restrooms, and concession booth. The whole park is owned & operated by the Pittsville Lions Club.

Geographical Center of Wisconsin: On the north side of Old Highway 13 is a vehicle pull off, U.S. and State flag poles, and a historical marker noting where the geographical center of Wisconsin is located.

Community Parks

Community Parks: Usually more than 25 acres in size, these parks serve entire communities, and are located adjacent to a collector street to provide community-wide vehicular access. The purposes of this park are to meet the recreational needs of several neighborhoods, as well as to preserve unique landscapes and open spaces. These parks allow for group activities not feasible at the neighborhood level. All of the facilities of a neighborhood park may exist, along with nature trails and scenic areas. (See Attachment A.)

Riverside Park: This approximately 20-acre park is located west of 1st Avenue and south of Forest Street, with Bower Street and Forest Street looping through the park. Facilities at this park include the fairgrounds (described later), a pair of tennis courts, two ballfields, basketball court, sand volleyball court, a large group of playground equipment and a picnic shelter by the playground, canoe/kayak launch, disc golf baskets, Yellow River shoreline for fishing, a walking trail that connects everything which is partially lighted and has a few exercise stations and benches along it. The fairgrounds area of the park contains a variety of shelters and concession stands: the Lions concession stand, an open air covered shelter that is rentable, a storage shed & chicken stand donated by the American Legion, a beer stand, and a second open air covered shelter that is used for bingo during festivals.

Pittsville School Recreation Fields: Adjacent to the Pittsville Elementary School are 18 acres of outdoor recreation facilities amenities: playground, open play areas (both paved and un-paved), baseball diamond, soccer fields, and a varsity football field and track.

Chapter 4

OUTDOOR RECREATION NEEDS ASSESSMENT

Recreational needs within the City were identified by 1) collecting public input, 2) needs driven park planning, and 3) creating a park Level of Service assessment.

A. PUBLIC INPUT

1. Informal Public Input

In the regular course of business, Pittsville’s staff, and elected and appointed officials have received public input about the parks. That input and staff’s professional experience will also shape what changes are implemented.

2. Input from Reference Plans

A variety of plan’s goals & objectives and recommended projects that affect the City of Pittsville are summarized in Chapter 1 under: “Reference Plans.”

3. Pittsville’s Outdoor Recreation Survey Results

In June & July of 2021, this survey was sent out for resident feedback in a variety of ways. Here are the places where the survey was advertised by the City: various Facebook pages (Pittsville Police Department, Business Group, Pittsville Utilities, Pittsville Library, and Pittsville Fire Department); posted notices/posters with QR codes (inside and outside the City Clerks Office, Library, Riverside Park [4 places], Baum's Mercantile grocery store, Associated Bank lobby, and Pittsville Cafe); and the following churches agreed to place the announcement in their bulletins: St Joachims Catholic Church, St John’s Lutheran Church, Crossroads Church, and United Church of Christ Church. The survey was open for 1-month.

We received **226 responses** to the survey. This survey provides a much deeper understanding of the wants and needs for outdoor recreation than a public hearing, so the results are very valuable. Respondents could skip questions, so several questions had smaller response groups.

Through an IP address analysis of who took the survey it appears that 35 IP addresses are at least duplicated, which could mean that a husband and wife both took the survey on the same device. Two IP address that repeated only had one response that completed the survey past Question #3 with all following questions left blank. All of those duplicate IP addresses did not have the same answers, so it appears that nobody “stuffed the ballot box.”

A majority of the respondents were female (71% female, 29% male). Respondents came from all age groups, with a strong showing of 43% in the 25 to 40 age group, and 32% in the 41 to 56 age group.

For the full survey results with comments (56 pages), see **Attachment D**.

Key Findings of the ORP Survey:

Answered: 226 Skipped: 0

- The most frequent outdoor recreational activities respondents participated in:
 1. Events / Festivals / Fairs 79% of responses
 2. Walking / Hiking 76% of responses
 3. Swimming 61% of responses
 4. Fishing 55% of responses
 5. Canoeing / Kayaking 50% of responses
 6. Camping (tent or RV) 50% of responses
 7. Gardening 48% of responses
 8. Boating 46% of responses
 9. Bicycling 43% of responses
 10. Playground Usage 42% of responses

Q2. What potential outdoor recreational opportunities should be developed in the City of Pittsville?

Answered: 157 Skipped: 69

1. **Splash pad** 43 responses
2. **Hiking/walking trails** 35 responses
3. **Biking trails** 25 **total** responses
 - Bike trails to Dexter Park (3 responses)
 - Bike routes to county parks
4. **Swimming pool** 27 responses
5. **Improve baseball / softball facility** 27 **total** responses
 - Add baseball field lights (10 responses)
 - Improve the Pit (7 responses)
6. **Ice skating rink** 23 responses
7. **Dog park** 13 responses
8. **Soccer field** 12 responses

- 9. **Swimming area** 11 responses
- 10. **Kayak / canoe launch** 11 responses
- 11. **Better bathrooms at Riverside Park** 9 responses
- 12. **Outdoor movie theater** 9 responses

Q3. How often do you use the following Pittsville area parks?

Answered: 206 Skipped: 20

	I DO NOT USE THIS.	OCCASIONALLY	MONTHLY	AT LEAST WEEKLY	TOTAL
Riverside Park	3.88% 8	40.78% 84	20.87% 43	34.47% 71	206
Pittsville Lions Club Ball Park	29.06% 59	45.81% 93	8.87% 18	16.26% 33	203
NE corner of STH 80 & Monroe Street	77.89% 155	17.09% 34	3.52% 7	1.51% 3	199
North Wood County Park	17.56% 36	63.41% 130	13.66% 28	5.37% 11	205
Sand Hill Wildlife Area	51.72% 105	42.86% 87	3.45% 7	1.97% 4	203
Powers Bluff	31.22% 64	58.54% 120	8.78% 18	1.46% 3	205
Dexter County Park	13.73% 28	67.16% 137	15.69% 32	3.43% 7	204

Q4. Please rate your satisfaction with the following Pittsville area parks?

Answered: 206 Skipped: 20

	I DO NOT USE THIS.	VERY SATISFIED	GOOD	FAIR	POOR	TOTAL
Riverside Park	2.45% 5	21.08% 43	54.90% 112	18.63% 38	2.94% 6	204
Pittsville Lions Club Ball Park	22.17% 45	21.67% 44	42.86% 87	12.81% 26	0.49% 1	203
NE corner of STH 80 & Monroe Street	66.67% 132	3.54% 7	18.18% 36	9.09% 18	2.53% 5	198
North Wood County Park	13.73% 28	28.92% 59	48.53% 99	8.82% 18	0.00% 0	204
Sand Hill Wildlife Area	45.00% 90	18.00% 36	31.50% 63	5.00% 10	0.50% 1	200
Powers Bluff	23.88% 48	18.41% 37	47.26% 95	10.45% 21	0.00% 0	201
Dexter County Park	12.32% 25	25.62% 52	50.74% 103	11.33% 23	0.00% 0	203

Q5. Rate your satisfaction with each element of Pittsville’s Riverside Park:

Answered: 193 Skipped: 33

	I DO NOT USE THIS.	VERY SATISFIED	GOOD	FAIR	POOR	TOTAL
Tennis courts	65.10% 125	3.65% 7	11.46% 22	13.54% 26	6.25% 12	192
Basketball court	53.40% 102	5.76% 11	18.85% 36	17.80% 34	4.19% 8	191
Disk golf	50.53% 96	22.63% 43	20.53% 39	5.79% 11	0.53% 1	190
Walking trail	18.95% 36	24.74% 47	44.21% 84	10.53% 20	1.58% 3	190
Kayak/canoe launch	61.70% 116	7.98% 15	15.96% 30	9.57% 18	4.79% 9	188
Playground	21.05% 40	22.63% 43	41.58% 79	12.63% 24	2.11% 4	190
Rentable Shelter	34.21% 65	11.58% 22	31.58% 60	20.00% 38	2.63% 5	190
Playground Shelter	30.16% 57	13.23% 25	35.98% 68	17.99% 34	2.65% 5	189

Q6. What improvements are needed at Riverside Park in Pittsville?

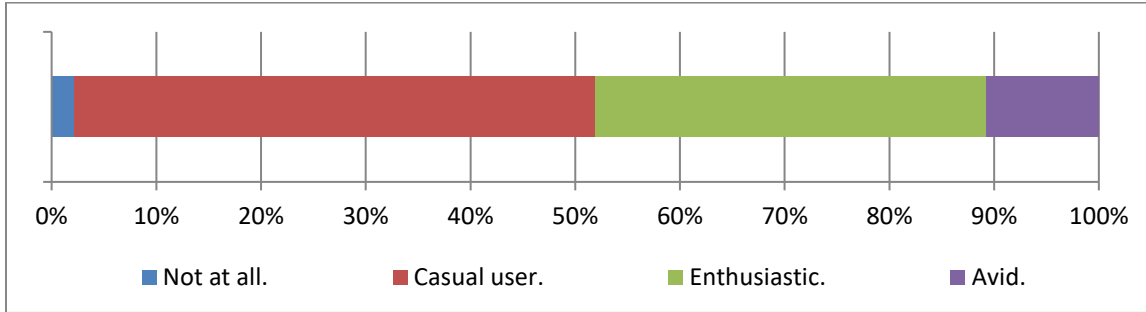
Answered: 117 Skipped: 109

1. **Add a restroom with flushable toilets and running water** **69 responses**
2. **Upgrade playground equipment** **29 total responses**
 - Exposed concrete under play equipment (5 responses)
 - Need inclusive/handicapped accessible playground (2 responses)
 - Replace metal slides
3. **Improve Baseball field** **12 total responses**
 - Add lights to ballfield (5 responses)
 - Seating (3 responses)
 - Fencing (2 responses)
 - Dugouts
 - Outfield
 - Infield
4. **Upgrade shelters** **10 total responses**
 - Add grill by pavilion to cook for parties (2 responses)
 - Electric outlets in shelters (2 responses)
 - Better picnic tables (2 responses)

- New shelter with wind blocks on a few sides
- Wi-Fi hotspot by rentable shelter

Q7. What type of water enthusiast are you?

Answered: 185 Skipped: 41



Not at all. (I'm not interested in water recreation at all, not even with friends.)

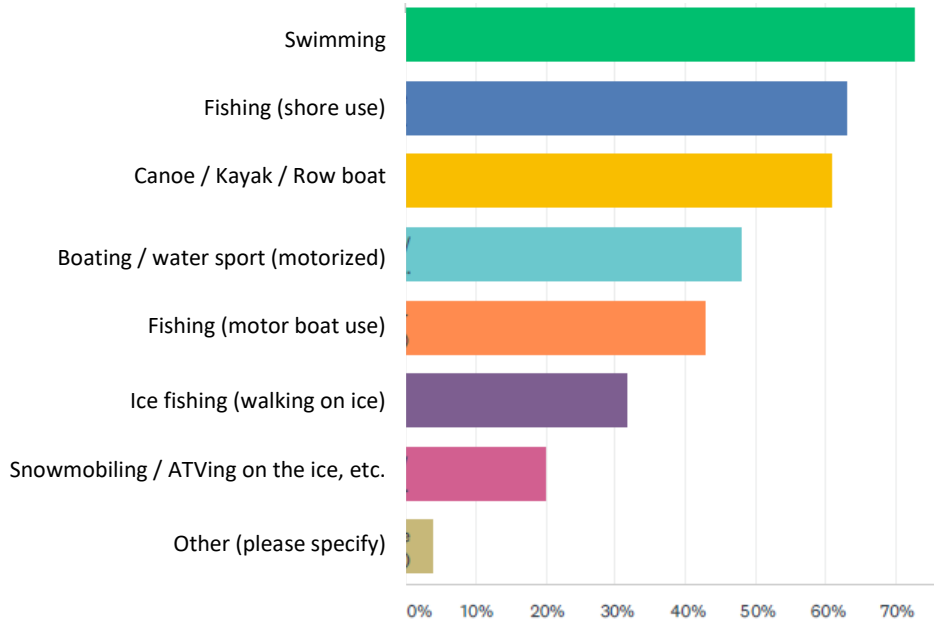
Casual user. (I like to use the water, but only do so occasionally.)

Enthusiastic. (I access or go on the water regularly in summer, and I might occasionally access the ice in winter.)

Avid. (I am always on the water or ice every chance I get.)

Q8. How do you use the water?

(Choose all that apply.) Answered: 184 Skipped: 42



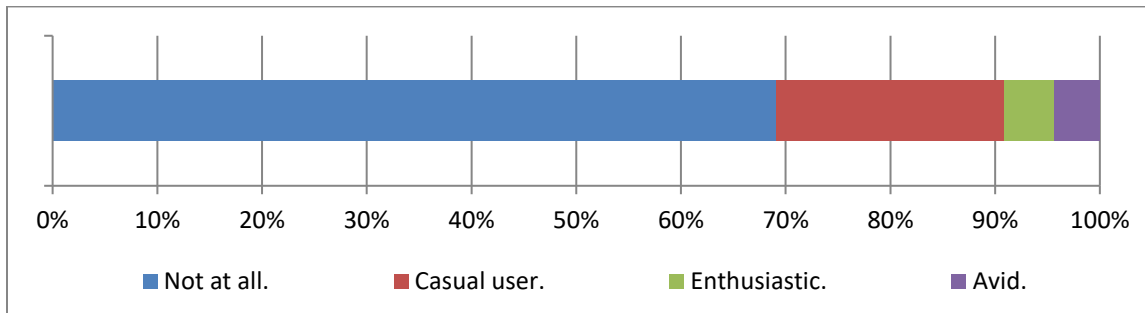
Q9. What boat landings or water access improvements are needed?

Answered: 48 Skipped: 178

1. **Kayak launch improvements** **14 total responses**
 - Needs improved signage (5 responses)
 - Need to develop Poplar Street access for kayaks (2 responses)

2. **None** **7 responses**

Q10. What type of snowmobile enthusiast are you? Answered: 188 Skipped: 38



Not at all. (I'm not interested in snowmobiling at all, not even with friends.)

Casual user. (I like snowmobiling for fun, but **only** do so occasionally, **OR only** on my own land.)

Enthusiastic. (I access or go on snowmobile routes and trails regularly.)

Avid. (I am always on a snowmobile every chance I get – all season long.)

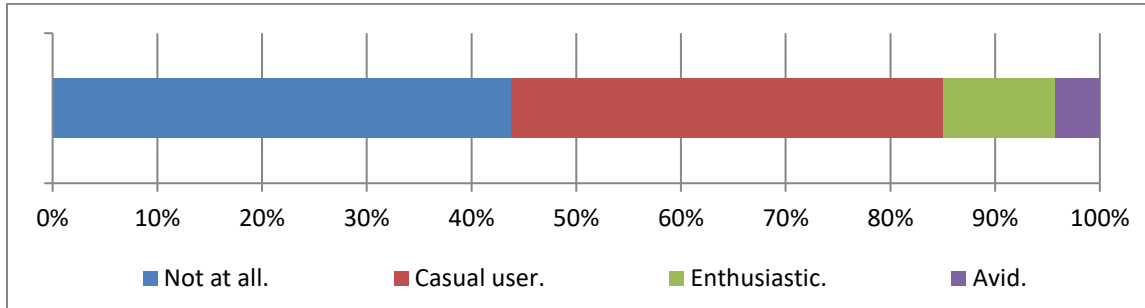
Q11. What snowmobile improvements are needed in Pittsville?

Answered: 19 Skipped: 207

1. **Better access to trails and businesses** **5 responses**
2. **Have them keep off my property** **2 responses**
3. **More snow** **2 responses**

Q12. What type of motorized vehicle (ATV/UTV/Off-Highway Motorcycle) enthusiast are you?

Answered: 187 Skipped: 39



Not at all. (I'm not interested in motorized recreation at all, not even for recreation.)

Casual user. (I like using motorized vehicles for fun, but **only** do so occasionally, **OR only** on my own land.)

Enthusiastic. (I access or go on motorized routes and trails regularly in summer, and I might occasionally access the ice in winter.)

Avid. (I am always on a motorized vehicle every chance I get – all year long.)

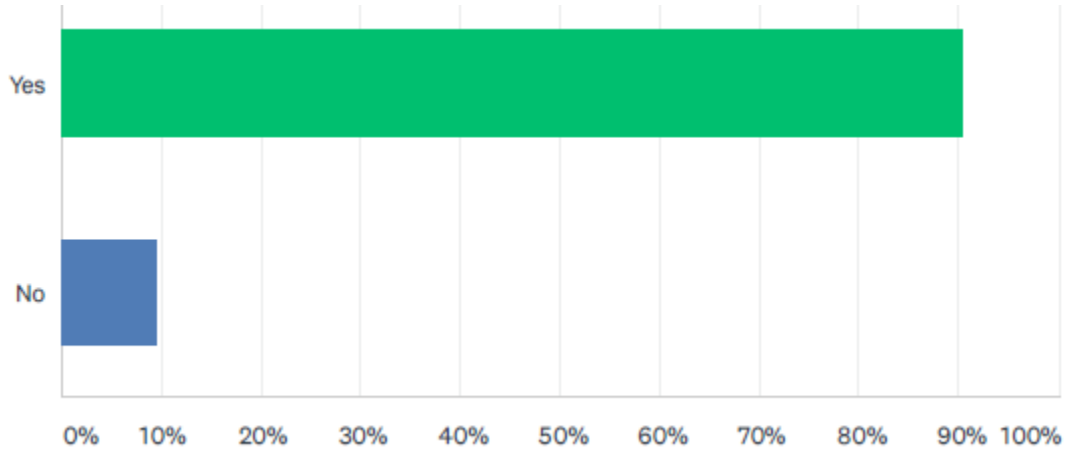
Q13. What motorized vehicle improvements are needed in Pittsville?

Answered: 22 Skipped: 204

- | | |
|---|--------------------|
| 1. More off-road trails | 4 responses |
| 2. Open all roads to this type of traffic | 4 responses |
| 3. Better enforcement of ATV/UTV laws | 3 responses |
| • Keep ATVs off walking path | |
| 4. Appreciate that Pittsville roads are open | 2 responses |

Q14. Do you think that the City of Pittsville’s roads should continue to be open to ATVs?

Answered: 187 Skipped: 39

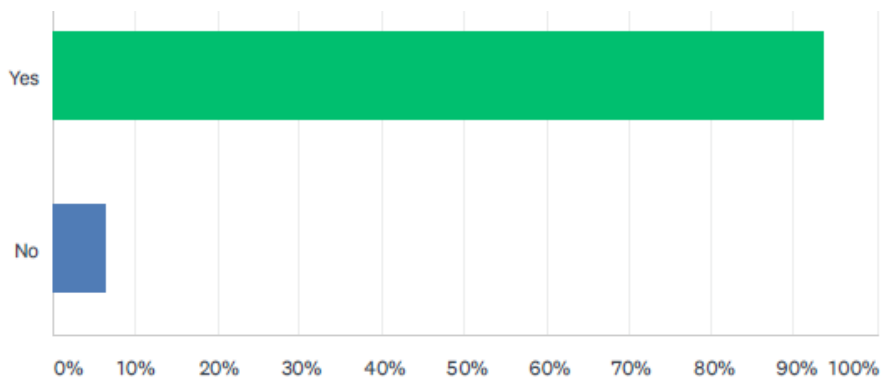


Q15.

Note: 45 respondents also commented on whether Pittsville should keep roads open to ATVs.

Q16. Do you think that the City of Pittsville’s roads should continue to be open to golf carts?

Answered: 187 Skipped: 39



Q17.

Note: 42 respondents also commented on whether Pittsville should keep roads open to golf carts.

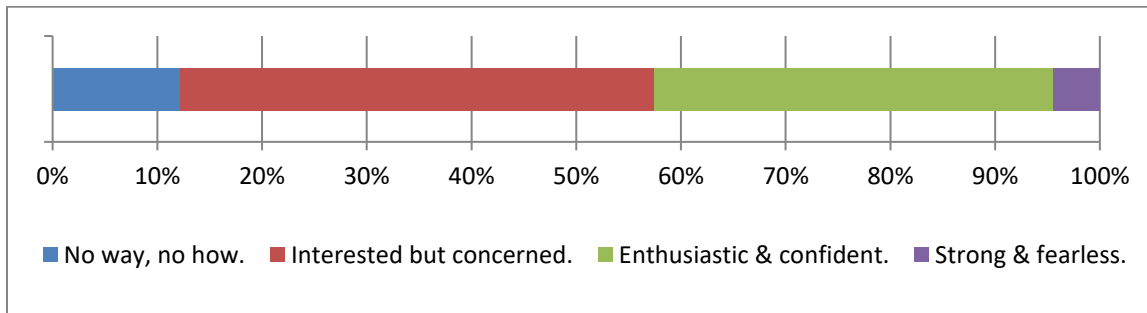
Q18. Any comments about having an ice rink?

Answered: 148 Skipped: 78

warming house something love Pittsville sure way Yes please splash pad
will ice skates good think great idea nice addition winter
activities Great idea go think great addition use
Awesome Good idea warmed ice rink skate kids
one years ago city winter activity think great don t Yes location great
space area park

Q19. What type of bicyclist are you?

Answered: 181 Skipped: 45



No way, no how. (I'm not interested in biking at all, not even for recreation.)

Interested but concerned. (I like riding, but don't do it regularly. I'm generally concerned that my route is not safe to ride, so I don't ride often. I definitely do not ride when the weather is bad.)

Enthusiastic and confident. (I feel comfortable sharing the road with motor vehicles, but I prefer to ride on separate facilities like bike lanes. I may or may not ride in inclement weather.)

Strong and fearless. (I am confident in my abilities and will ride regardless of roadway conditions, amount of traffic, or inclement weather.)

Q20. What bicycling improvements are needed in Pittsville?

Answered: 51 Skipped: 175

- 1. More biking trails** **22 total responses**
 - Need bike trail to Dexter Park (4 responses)
 - Would be great to see trails like the ones in Marshfield
- 2. Existing City roads are good** **6 responses**
 - No concerns about bicycle safety in Pittsville
 - Biking in the City limits is fine.
 - The only road busy enough for bike lanes would be the main drag.
- 3. Create designated bike routes** **4 responses**
 - Connect safe routes to county parks
- 4. Add bike lanes** **4 responses**
 - Add bike lane to Highway 80

Q21. Any other concerns?

Answered: 51 Skipped: 175

(Word Cloud – The larger the word the more mentions)

Thank None nice community park recreation better make town
splash pad city Riverside Park **Pittsville** activities
improvements Lots see green space needs love area people
think field

B. NEEDS DRIVEN PARK PLANNING

Since the 1960's, an accepted practice has been to adopt a uniform national land standard, such as 10 acres per 1,000 population, for park planning. A standard amount of land for parks and recreation nationwide is no longer recognized as universal for a park.

A standard land measure is still used to determine how much land is needed for a specific use like a baseball diamond. Facility standards are used for this purpose. The number of baseball diamonds and other facilities are not the same among similar sized communities nationally; therefore a Level of Service needs to be created locally.

Besides creating a Level of Service for each park classification, other measures such as geographic distribution and universal accessibility, are also used to determine the adequacy of a community's parks.

Universal accessibility is making facilities (e.g., tables, drinking fountains, and restrooms) accessible to people with limited mobility. Americans with Disabilities (ADA) standards are followed when purchasing or modifying facilities for universal accessibility. Each park and its park facilities are described in Chapter 3. If changes to park facilities are necessary to make them ADA compliant, then suggested improvements will be listed in Chapter 6 under each park's capital improvements list.

1. Park Design Criteria

Parks of any size are useful, but when land is set aside in subdivision plats for future parks, then the appropriate size and reason for the park needs to be established. Park design criteria become useful when deciding on a communities' *official map* (§62.23(6) WI. Stats.) where future parks should be.

Park design criteria is described in **Attachment A** for the full variety of park types.

Each park classification contains the following:

- Definition,
- Size Objectives;
- Service Area Objectives;
- Location Objectives;
- Space, and Design;
- Orientation; and
- Function.

Park Acreage

The size of a park is determined by two criteria:

1. Physical geography. Does the site have steep hills, woodlands, or wetlands? Such natural features are useful for exploration, conservation, aesthetic buffers, and unprogrammed buffers between uses.
2. Park facilities. *What activities are allowed or will be allowed?* This is determined by physical inventory and by asking for public input.

How much land is needed for each use? This is determined by Facility Development Standards in **Attachment B** for a large variety of activity types.

Park acreage in **Table 7** shows how Pittsville's park system compares with state standards for the size of each park as grouped by classification. Parks are listed by classification in Chapter 3.

Table 7 Park Acreage, 2021		
Classification	SCORP Recommendation	Pittsville average park size
Mini	0.5 – 5* acres	N/A
Neighborhood	5 – 25 acres	N/A
Community	25+ acres	20

Source: WDNR, & NCWRPC

*SCORP states that a mini park is 0.5-1.5 acres, but a gap from 1.5-5 acres exists, so that gap was added to the mini park size.

Park Design Criteria Conclusions (space within each park) – Pittsville has one park to serve all residents. Even though Riverside Park is not 25 acres or larger, it satisfies the requirements of a community park, and facilities are shared with the Pittsville School District, which has additional outdoor recreation land adjacent to Riverside Park. Riverside Park and the adjacent school district recreation fields total a community park about 38 acres in size.

- Riverside Park and adjacent school district fields together make a community park that **is in line with** State Comprehensive Outdoor Recreation Plan (SCORP) recommendations for each classification per Table 7.
- Park acreages for each park are appropriate based upon the facilities identified in each park per the descriptions in Chapter 3.
- Among the developed parks in Pittsville, features within each park (identified in Chapter 3) have enough space to function properly, are generally well maintained with features that may need refurbishment, and have unprogrammed buffer space between uses. Each activity facility, like a ball field, was not measured to determine if it was the right size or not per the facility development standards in Attachment B.

2. Park Service Areas

Parks must be close to where residents live for people to consider a park useful. Just like schools, park types (mini, neighborhood, and community) are provided for each life cycle, and therefore each park type must cover every resident.

Map 3 illustrates how well City residents are served by the various parks within the City that serve City residents. The State Comprehensive Outdoor Recreation Plan (SCORP) provides the following guidelines for park placement:

- Mini park service area: ½-mile radius, or a population of 2,000-3,000.
- Neighborhood park service area
Every neighborhood park serves **both** as a mini and a neighborhood park:

½ mile radius, or a population of 2,000-3,000, **and**
1 mile radius, or a population of 2,000-5,000.

- Elementary school grounds service area: same as *neighborhood parks*, because in Pittsville the elementary school grounds have the same level of playgrounds and play areas similar to *neighborhood parks*, so their service areas are the same.
- Community park service area: 2-5 mile radius (shown on Map 3 with a neighborhood service area and a mini park service area, because they serve as neighborhood parks and as whole community parks).
- County and State park service areas are larger than the community they are located within.

Park Service Area Conclusions – Map 2 shows the park service areas and the existing and projected future housing land use per the City’s 2009 Comprehensive Plan.

Two neighborhoods are slightly farther than the 0.5-mile radius from a mini park (the playground within Riverside Park): south of Pine Street & north of 4th Street.

Recommendation: No change. These residents are just beyond the nominal service area, so they will need to walk or bike a bit further. No physical barriers separate them from Riverside Park.

3. Level of Service

A Level of Service (LOS) approach is used to identify if enough park land exists for a community’s needs. This revised approach is defined by the community’s needs rather than an arbitrary acreage-per-1000-people standard. The LOS is generated locally for each park classification (e.g., mini, neighborhood, or community). Public input is collected, and the needs for a particular park, or whole park classification, are determined. If the public is content with the existing parks within a park classification, then the LOS is applied to the whole population. If the public determines that individual parks need more facilities in them, then a particular park needing additional land may become reclassified into the next larger classification. When the community grows in population the LOS is used to calculate how many additional parks are needed.

Parks are listed by classification in Chapter 3.

This is the formula used in **Table 8** to create the acres per 1,000 people, which is the Level of Service (LOS):

$$\text{LOS by classification} = \frac{\text{Park acres per classification}}{(\text{City Population} \div 1,000 \text{ population served})}$$

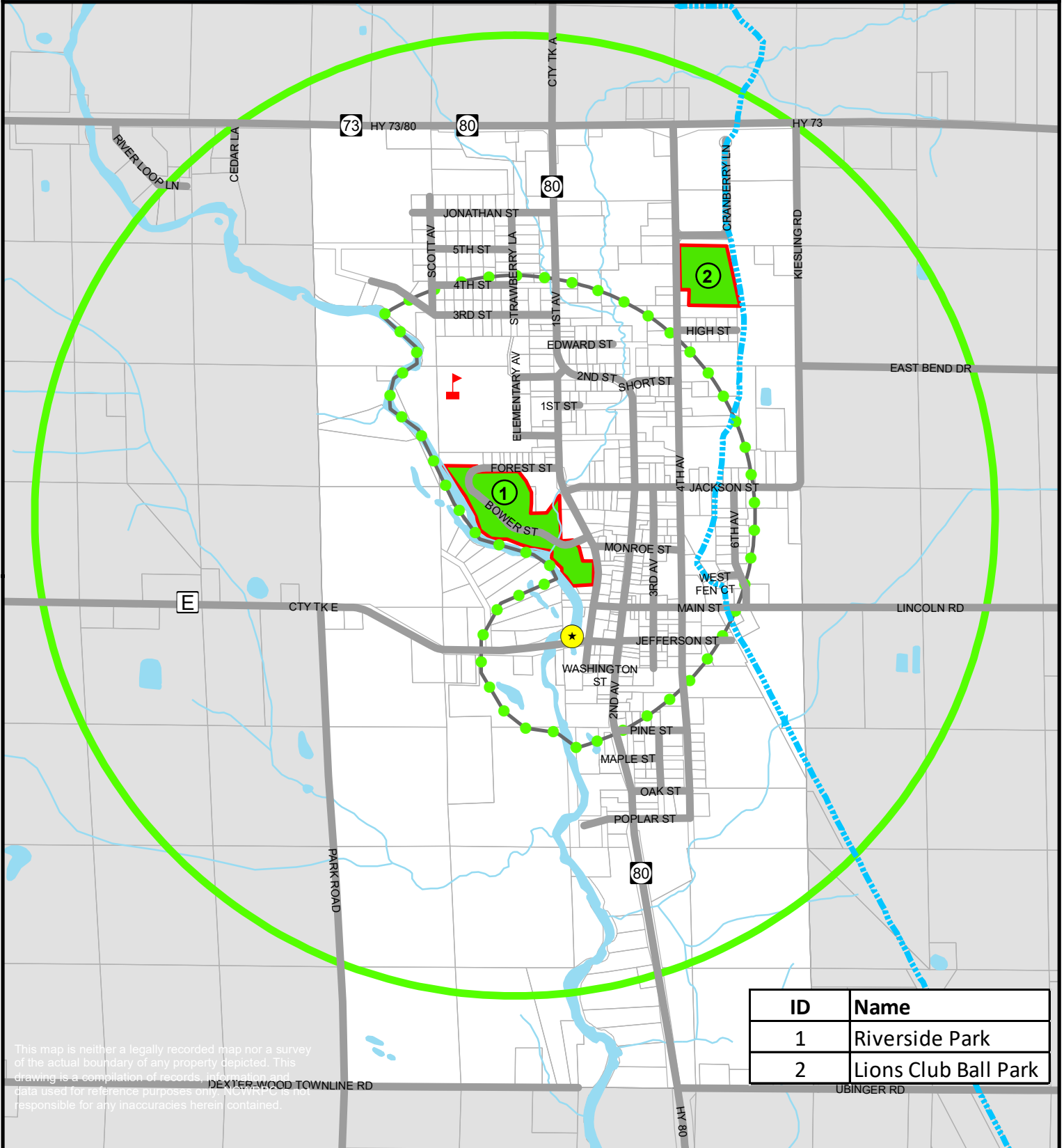
Park Classification	Level of Service	
	2020	
	Total Acres	Acres per 1,000 people
Mini	N/A	---
Neighborhood	N/A	---
Community	20	23.04
Total	20	23.0

Source: NCWRPC

Pittsville has a 23.0 city-wide Level of Service (LOS) in 2020. A LOS of about 15 to 20 is what most communities aim for, but this is only one of three parts of the picture for determining if adequate parkland exists; the other two parts are space within a park (1. Park design), and location (2. Park Service Area).

Level of Service Conclusion (amount of parks for the population)










- Pittsville has a 23.0 city-wide Level of Service (LOS) in 2020. A LOS of about 15 to 20 is what most communities aim for.
- Riverside Park is located in an area that has scenic beauty and does not have physical barriers (e.g., non-connected roads, freeway, river) for residents of Pittsville to access the park.



This map is neither a legally recorded map nor a survey of the actual boundary of any property depicted. This drawing is a compilation of records, information and data used for reference purposes only. NCWRPC is not responsible for any inaccuracies herein contained.

ID	Name
1	Riverside Park
2	Lions Club Ball Park

Legend

-  Roads
-  Geographical Center of Wisconsin
-  Pittsville School Rec. Fields
-  Snowmobile Trail
-  Water
-  Park Boundaries
-  Parcels
-  Mini Park (0.5 Mile)
-  Neighborhood Park (1 Mile)



Printed On: 9/16/2021



**North Central
Wisconsin Regional
Planning Commission**

715-849-5510 - staff@ncwrpc.org - www.ncwrpc.org

Chapter 5

OUTDOOR RECREATION GOALS & OBJECTIVES

The development of an efficient outdoor recreation plan depends upon establishing specific recreation and open-space goals and objectives from public participation and Planning Commission revision and refinement. These goals and objectives are meant to guide City officials as they work towards providing a recreation system to meet the needs of the City of Pittsville's residents and visitors over the next 5 years.

Goal 1 – Continue to improve and develop Pittsville's outdoor recreation facilities.

Objectives

1. Continue improving Riverside Park to maintain it as the premier community park.
2. Consider developing a swimming beach, pool, or splash pad.
3. Consider developing an ice rink.
4. Consider developing Poplar Street access for kayaks.
5. Continue utilizing and exploring additional opportunities to work with other public and private entities for recreation services. This includes working with the county and with other organizations that have their own recreation facilities in the Pittsville area.

Goal 2 – Provide facilities for bicycle and pedestrian use.

Objectives

1. Continue maintaining residential streets, which already provide a shared space for low volume traffic, walking, and biking in the road.
2. Continue creating paved off-road paths for walking and bicycling in Pittsville.
3. Continue installing sidewalks as needed throughout Pittsville.
4. Cooperate with County Highway Department to create a walking & biking path between Pittsville and Dexter County Park.
5. Work with Wood County Planning as they develop the Wood County Bicycle & Pedestrian Plan to improve walking and biking conditions within the County.
6. Work with WisDOT to paint a bike lane to State Highway 80 in Pittsville, while also retaining parking where it currently exists.
7. Encourage each employer in Pittsville (including the City) to install bicycle parking.

Goal 3 – Continue allowing alternative transportation on City streets.

Objectives

1. Continue keeping City of Pittsville streets open to ATV traffic.
2. Continue keeping City of Pittsville streets open to golf cart traffic.

Chapter 6 RECOMMENDATIONS

Recommendations are strategies for satisfying issues identified during the planning process, which included citizen input, Planning Commission member ideas, and staff analysis throughout all the preceding chapters. Although it is unlikely that all recommendations presented in this plan will be undertaken in the next five years, they should be recognized as causes for action as the opportunity or need arises.

A. RECOMMENDATIONS

There are a variety of strategies available for implementing this plan. Chapter 7 provides a wide variety of implementation techniques to use. By using the following recommendations and implementation techniques in Chapter 7, Pittsville can improve and preserve outdoor recreation for current residents and future generations.

Promoting Outdoor Recreation

Every community benefits from county parks that are nearby. Pittsville has embraced local county parks as supplements to their own recreation by listing nearby parks and outdoor recreation sites on the City's website.

Recommendation: Continue listing nearby parks on the City's website.

Wood County Bicycle & Pedestrian Plan

Survey results in 2021 show a strong desire for more hiking and biking trails. Wood County in 2021-2022 is now planning for walking and bicycling improvements countywide. Participating in the process and then implementing the results will help serve Pittsville residents and businesses into the future.

Recommendation 1: Actively work with Wood County to develop the Wood County Bicycle & Pedestrian Plan (e.g., promote surveys, participate in meetings, promote County implementation of the final plan).

Recommendation 2: Consider at least annually reviewing the Wood County Bicycle & Pedestrian Plan to see how to cooperate with the County to implement parts of the plan that affect the Pittsville area.

Swimming Facility

Survey results in 2021 show a strong desire for a splash pad or swimming pool. Splash pads are a fraction of the initial and long term costs of a pool.

Recommendation: Investigate options for creating a splash pad, pool, or other water feature.

General Improvements

- Develop a kayak launch off of Poplar Street.
- Improve parking area at Poplar Street kayak launch.
- Potentially create a dog park.
- Develop a pickleball court.
- Potentially develop a second 9-hole disc golf course, in addition to the current 9-hole course in Riverside Park.
- Investigate options for creating a walking & biking path on the north side of Pittsville to connect 1st Avenue with Kiesling Road.
- Widen both shoulders on Hwy E/Veedum from STH 80 west to Park Road, so that it is a little safer for walking and biking.

Riverside Park

- Improve ballfield by adding lighting, upgrading ballfield surface, upgrading the dugouts, building new seating and concession stands.
- Improve kayak launch.
- Develop a restroom with indoor plumbing.
- Replace shredded rubber under playground with rubber tiles or a poured rubber surface.
- Create walking path, north from Tennis courts along riverbank to north termination of Riverside Park.
- Acquire walking path "use easement" along riverbank at Engleman property.
- Tile and Repair Tennis Courts/Basketball Court surface.
- Install new handicapped accessible playground equipment.
- Expand shelter with cooking facilities or grills.

Lions Club Ball Park

- Improving ballfield lighting.
- Refurbishing or replacing the bleachers.
- Install a trail through the property to connect 4th Avenue to Kiesling Road.

Chapter 7 IMPLEMENTATION STRATEGIES

There are a variety of strategies available for implementing this plan. These strategies include using land use tools and government programs to realize attainment of this plan's goals and objectives.

Shoreland Zoning

Wisconsin's Shoreland Management Program established statewide minimum standards for shoreland development. Counties are required to adopt and administer shoreland zoning ordinances that meet or exceed these minimum requirements. The statewide minimum standards for county shoreland zoning ordinances are found in Chapter NR 115, Wis. Admin. Code. The City of Pittsville administers the zoning within Pittsville.

Public Access to Waterways

Pittsville's Zoning & Subdivision Ordinance and state regulations for subdivisions require dedication of public access when the land along waterways is platted.

LAKE AND STREAM SHORE PLATS [236.16(3) WISCONSIN STATUTES]

- (a) All subdivisions abutting on a navigable lake or stream shall provide public access at least 60 feet wide providing access to the low watermark so that there will be public access, which is connected to existing public roads, at not more than one-half mile intervals as measured along the lake or stream shore except where greater intervals and wider access is agreed upon by the department of natural resources and the department, and excluding shore areas where public parks or open-space streets or roads on either side of a stream are provided.

NR 1.93 Access in platted subdivisions. Under s.236.16 (3), Wis. Stats., the DNR has authority to recommend wider access at less frequent intervals than are prescribed in the statutes. The DNR shall consider waiver of the 60-foot access requirement only where the DNR determines:

- (1) It will be advantageous to public interests in navigable water;
- (2) Adequate space for access users and adequate buffering for private property is assured by access wider than 60 feet where possible; and
- (3) The access that would result provides an equal or greater opportunity for public access than would be provided by dedication at statutorily prescribed intervals and the 60-foot width.

Park Dedication

Subdivision regulations can be used to require residential land subdividers to dedicate a portion of subdivided land for permanent park and open space use. Neighborhood parks may be acquired in this manner in newly developing residential areas. Local landowners should also be encouraged to dedicate land to their communities for recreational uses. Numerous small town memorial parks have been acquired through

the generosity of local citizens. If citizens are made aware of community needs, this form of private action may continue to enrich the public resources of some communities.

Conservation Subdivisions

Conservation subdivisions are characterized by common open space and clustered compact lots. A variety of housing types or the same type of housing may be allowed. The purpose of a conservation subdivision is to protect farmland or natural resource open spaces while allowing for the maximum number of residences under current community zoning and subdivision regulations. In some cases a greater density (density bonus) may be offered in the local ordinance to encourage this approach. Generally, this tool is used for parcels 40 acres and larger, or where the community maps natural resource corridors or natural features that they want to preserve. A conservation subdivision maintains the same level of overall density as a conventional subdivision, but individual lot sizes are smaller, and the community receives open space.

Use of Easements

Open space and public recreation use of private land may be acquired by easement. With an easement, certain rights are granted to the public for a specific period of time and the private owner is compensated for that public use. In purchasing an easement, the public body acquires a right either to use the land in a specific manner or to restrict the use to which an owner may put their land. For example, the rights to establish public hiking or fishing access to a waterway may be purchased through an easement.

Leases

Leases may be used as measures to use or protect land until more permanent measures may be found. By leasing parcels of land, the land remains on the village's tax rolls and can be renegotiated or non-renewed by the property owner if the monetary prospects for another use proves overpowering.

Another leasing method involves outright purchase of land by the village. The village then leases the land to a private party or organization with use restrictions placed on the land. Under this method, the village receives some monetary return on its investment and retains control over the use of the land.

Program Costs

A community should carefully watch operations and maintenance costs when setting up a parks program. A too ambitious acquisition and/or development program can easily lead to annual costs larger than the community can afford to meet. Recreation facilities like golf courses and swimming pools, for example, require large annual maintenance investments to continue.

Capital Improvements

Community officials should develop five year capital improvements programs for recreation that reflect implementation of proposals made in their plans and the priorities they place on them. To be functional, the program must be flexible and be subjected to annual review.

In developing a recreation program, care should be taken that the annual cost of maintenance does not exceed an amount the community can afford to pay. Too often,

an ambitious program can lose community support as a result of prohibitive maintenance costs.

Monetary Aid Programs

State and federal financial and technical aid programs are designed to assist communities with meeting recreational needs. A list of these programs exists in **Attachment C**.

The Stewardship Fund is a state provided comprehensive aid program for the promotion of resource conservation and outdoor recreation opportunities. It consists of several state and federal aid programs such as Local Park Aids and LAWCON, combined with new programs, such as the Urban Rivers Program. **Attachment C** gives an explanation of the Stewardship Program. For additional information go online to the Wisconsin Department of Natural Resources.

A requirement for application to the Stewardship Fund is for the local community to have a DNR approved comprehensive outdoor recreation plan. The City of Pittsville Outdoor Recreation Plan is designed to meet that requirement. For additional information contact:

Community Services Specialist
Wisconsin Department of Natural Resources
1300 West Clairemont Avenue
P.O. Box 4001
Eau Claire, WI 54702-4001

Besides state and federal aid programs, there are other sources of funding such as private foundations, trust funds, and civic and recreation organizations.

Lifetime Activities

Community and school officials responsible for recreation should place greater emphasis on land areas and facilities that can support "lifetime" recreational activities. Falling into this category are activities like golf, tennis, all target sports, horseshoes, cross country skiing, skating, running, volleyball, handball, badminton, back packing, and canoeing. Many schools have programs aimed at teaching recreational activities that people can participate in for a lifetime.

Winter Activities

All communities should provide winter outdoor recreation facilities. Skating and sliding sports (sledding, tobogganing, and skiing) can generally be provided without large investments. Skating, for example, can be as involved as providing rinks for ice hockey or as simple as flooding a small area of a school playground. Likewise, merely blocking off a lightly traveled street with a suitable slope can frequently provide a sliding area.

Specialized Facilities

Encourage development of specialized facilities by the private sector. Specialized facilities such as golf clubs, intensive use ATV areas, and ski resorts can be an important adjunct to public recreational facilities. Quality and availability for public use should be emphasized.

Municipal and School District Cooperation

Promote cooperation between municipalities and school districts in meeting recreational needs. With good planning, cooperation may take the form of joint land acquisition and/or facilities development cost sharing. Increased municipal use of existing school facilities during non-school hours should also be encouraged.

Senior Citizen Involvement

Involve senior citizens in community park development and beautification, and provide recreational facilities for their use. Although senior citizens often compose a significant proportion of the total community's population, they are often neglected in recreational planning. Benches placed near neighborhood parks and play areas and non-intensive sports facilities such as horseshoe pits located in community parks help to provide a place for the senior citizens. Small, passive use parks and gardens located near nursing and retirement homes should also be encouraged. In addition, senior citizens can provide invaluable assistance in beautifying parks and open spaces and can thereby become more involved in community group life.

Service Group Involvement

Involve organized service groups in park and recreation development, including development of competitive sports areas and neighborhood parks. Traditionally, service groups and recreation organizations, such as Lions Club, V.F.W., softball leagues, and snowmobile clubs have played an active role in the development of such facilities. Continued volunteerism of this type should be encouraged. In addition, service groups could help to meet the need for neighborhood facilities by supplementing municipal financial resources by providing organization and volunteer labor.

Community Beautification

All communities should recognize that community appearance is an important component of a recreation program. Maintained streets and sidewalks, attractive trees and shrubs, well cared for homes and commercial buildings, and neatly landscaped home lawns, public open space, and parks are principal contributors to community beautification. Such a program is most rewarding to persons engaged in passive recreation.

Adopt-A-Park Program

A program which encourages local groups to adopt-a-park or segment of trail or stream could be organized similar to the very successful *Adopt a Highway* program. The groups could volunteer their time to maintain and beautify the county's recreational system, allowing more county funds to provide major improvements.

ATTACHMENT A

Park Design and Location Criteria

From:

Statewide Comprehensive Outdoor Recreation Plan (SCORP) 2019-2023

Park Design and Location Criteria

This section is presented in the interest of assisting park and recreation agencies in the development of a system of parks and recreation areas. A recreation system is composed of many different components, the combination of which provide facilities and landscapes for outdoor recreation. Many entities are involved in the development and management of recreational areas and facilities for a community or region. Facilities provided by these entities should be complementary and serve a particular geographic area or recreational need. For this plan, parks and recreation areas have been classified on the basis of their service areas. They are described as the following:

▪ Mini Park	▪ School Park
▪ Neighborhood Park	▪ County Park
▪ Community Park	▪ State Park
▪ Special Use Park	▪ State Forest

Mini Park

1. Definition Summary:

A play lot or playground provides space for parental supervised recreation of toddlers and young children within a neighborhood, or as part of a larger neighborhood or community park and urban center, including retail shopping areas.

2. Size Objectives:

0.5 to 1.5 acres.

3. Service Area Objectives:

Generally within a neighborhood of a half mile radius or population of 2,000-3,000. Mini parks may be included in parks that serve a larger population or service area.

4. Location Objectives:

Located in protected areas with separation from street traffic and high visibility; serving local neighborhoods and adjoining schools, libraries, or police and fire facilities.

- Population Ratio to Acreage: 0.25 to 0.5 acre per 1,000 population to achieve a park unit size that serves 2,000 to 3,000 people.

5. Space, Design, and Service Area:

The size of a play lot or playground may range from as small as 2,500 sq. ft. to 1.5 acres.* Amenities offered by these facilities generally include sand play areas, play apparatus, play equipment, and other special child-oriented features. The service radius for these parks in

terms of distance from population served is limited to less than a quarter mile, or within a super block space, unless the playground is incorporated into a larger park. (*Stand-alone play lots require more land area than play lots incorporated into larger parks.)

6. Orientation:

Small geographic areas, sub-neighborhoods, or neighborhoods, when combined with a larger park unit, serves youth ranging in age from toddler to 12 years, with adult supervision. Playgrounds also serve important needs in city business districts and inner city areas where a mix of commercial and recreation activity is desired.

7. Function:

Provides outdoor play experiences for youth under parental supervision. Generates neighborhood communication and provides diversion from work and domestic chores. Promotes neighborhood solidarity.

Neighborhood Park

1. Definition Summary:

A neighborhood park, by size, program, and location, provides space and recreation activities for the immediate neighborhood in which it is located. It is considered an extension of neighborhood residents' "out-of-yard" and outdoor use area.

2. Size Objectives:

5 to 25 acres.

3. Service Area Objectives:

Generally a one mile radius, but actually defined by collector street patterns which form the limits of a neighborhood or recreation service area. Population served may range from 2,000 up to 5,000.

4. Location Objectives:

Centrally located for equitable pedestrian access within a definable neighborhood service area. Adjoining or adjacent to an elementary school, middle school, high school, fire station, or library, if possible.

5. Program Objectives:

Compatible with the neighborhood setting and park site constraints. Generally includes the following facilities, which are determined with public input as to use and activities:

- a. Parking for 10 to 20 vehicles.
 - 1) On-street parking is acceptable if negative impact to residential units can be mitigated. On-site parking is preferable as a planning objective.
 - 2) Bike racks with Class II trail connections where possible.
- b. Restrooms
 - 1) Men's restroom with 2 water closets, 2 urinals, 2 lavatories.
 - 2) Women's restroom with 3 water closets and 2 lavatories.
 - 3) Utility and minimum park janitorial storage space.
- c. Tot lot/children's play area
- d. Family event/group picnic facility
- e. Informal family picnic area with benches and tables
- f. Unstructured turf grass play area/play or practice field for children, young adults, and families.
- g. Sport facilities—compatible with neighborhood setting and park site constraints.
 - 1) Basketball—half court, full court, or tri-court configuration
 - 2) Volleyball area
 - 3) Softball field/soccer practice or game overlay
 - 4) Other features as needs or site conditions allow

6. Orientation:

Serves all age groups, with an emphasis on youth and families in neighborhood settings.

7. Function:

To provide a combination of active recreation and passive activities, both outdoor and indoor facilities and special features as required or needed.

8. Space, Design and Service Area:

A minimum size of 5 to 25 acres with amenities including sports facilities, picnic areas, swim facilities, cultural activities, arts, crafts, and individual passive activities. The park should primarily serve a defined neighborhood area population of 2,000-5,000. Distance from this neighborhood will vary depending on urban development pattern, zoning, and densities in the respective neighborhoods being served. Efforts should be made to allow easy pedestrian access to the park.

Community Park

1. Definition Summary:

A community park, by size, program, and location, provides space and recreation activities for a defined service area, the entire city, or significant geographic segment of the city's population.

2. Size Objectives:

Usually more than 25 acres.

3. Service Area Objectives:

Generally a 2 to 5 mile radius within the city and adjacent neighborhoods outside of city limits.

4. Location Objectives:

Centrally located if planned to serve a particular geographic segment of the city. Located adjoining or immediately adjacent to a collector street providing community-wide vehicular access, thereby reducing neighborhood traffic impacts. Connected with Class II on-street and/or off-street community trail and bike lane system. Adjoining or adjacent to an elementary, middle, or high school if possible.

5. Program Objectives

Elements that fulfill the service area, park facilities and recreation program demands. The following facilities may be compatible with community setting and park site constraints:

- a. Off-street parking calculated to satisfy demand of park and recreation activities provided. Includes bike racks and a public transit station at the site as well as both on-site and street parking.
- b. Restrooms designed to accommodate the level of park and recreation activities provided and the number of people served. Restrooms should be located within a reasonable walking distance from children's play equipment and other high-use areas.
- c. Community recreation center
- d. Park maintenance and equipment storage building
- e. Tot lot/children's play area
- f. Group picnic shelters
- g. Family picnic facilities
- h. Sport/recreation facility fulfilling the overall city demand

Appropriate program elements include:

- 1) Community pool/water feature
- 2) Soccer fields
- 3) Softball, little league baseball, junior pony league baseball
- 4) Football
- 5) Roller hockey/skateboard area
- 6) Tennis courts
- 7) Basketball courts
- 8) Amphitheater/performing arts center
- 9) Volleyball (indoor and outdoor)
- 10) Jogging trails
- 11) Other facilities as desired and as permitted under park site plan
- 12) Concessions (food and beverage)

6. Orientation:

Multi-purpose service area or community-wide recreation resource serving most or all of the population.

7. Function:

Provides opportunities for a diverse mix of indoor and outdoor recreation, including walking and bicycling, outdoor performances, various programmed and non-programmed field sports, swimming, and special events.

8) Space, Design, and Service Area:

The minimum space for a community park is 15 acres. Facilities typically provide for some sports activities, though emphasis is on passive cultural and community centers with recreational programming and organized activities. The community park may serve populations within a 2 to 5 mile radius, a scope that would allow residents of other communities to use the park as well.

Special Use Park

1. Definition Summary:

A special use park is often designed as a revenue-generating enterprise created to satisfy demand for a particular sport, recreational activity, or special event. A special use park may also be a sports park combined with enterprise activities and administered as a community recreation resource.

2. Size Objective:

The actual size of a special use park is determined by land availability and facility/market demand for special uses or recreation programs.

3. Service Area Objectives:

Community or area-wide and determined by the type of recreation program, special events or use activities.

4. Location Objectives:

Determined by the property opportunity, service area and size objectives.

5. Program Objectives:

Special use parks require facility programming that is user- or market-driven and based on community needs or economic and service principles for public and private partnerships. The magnitude and type of special use facilities may include:

- a. Water play park
- b. Amphitheater
- c. Festival/swap meet/farmers market
- d. League/individual sports complex
- e. Fitness/entertainment center
- f. Skateboard/in-line hockey park
- g. Recreation programs and classes

6. Orientation:

Provides recreation programming, sports and special event attractions and activities for all age groups.

7. Function:

Special events, fairs, festivals, expositions, symposiums, sports, community gatherings, ethnic/cultural celebrations, plays and numerous other recreational programs and activities.

8. Space, Design, and Service Area:

The minimum size for special parks varies depending on intended use and programming.

School Park

1. Definition Summary:

By combining the resources of two public agencies, the school park classification allows for expanding the recreational, social, and educational opportunities available to the community in an efficient and cost-effective manner.

Depending on the circumstances, school park sites often complement other community recreation or open lands. As an example, an elementary/middle school site could also serve as a neighborhood park. Likewise, middle or high school sports facilities could do double duty as a community park or as youth athletic fields. Depending on its size, one school park site may serve in a number of capacities, such as a neighborhood park, youth athletic fields, and a location for recreation classes. Given the inherent variability of type, size and location, determining how a school park site is integrated into a larger park system will depend on case-by-case circumstances. The important outcome in the joint-use relationship is that both the school district and park system benefit from shared use of facilities and land area.

2. Size Objective

The optimum size of a school park site depends on its intended use. The size criteria established for neighborhood park and community park classifications may apply.

3. Service Area Objectives:

Neighborhood park and community park classifications criteria should be used to determine school park functions and area served. For planning purposes, the degree to which school lands, including building or facilities, meet community needs depends on the specific inter-local agreements formed.

4. Location Objectives:

The location of a school park site will be determined by the school district based on district policy. Coordinated city and school district planning allows for siting, acquisition, and facility development to be responsive to community needs. Service areas for school park sites will depend on the type of use and facilities provided.

5. Program Objectives:

The criteria established for neighborhood parks and community parks should be used to determine how a school park site is developed and programmed. If athletic fields are developed at a school park site, they should, where feasible, be oriented toward youth rather than adult programs. Establishing a clearly defined joint-use agreement between involved agencies is critical to making school park relationships workable. This is particularly important with respect to acquisition, development, maintenance, liability, use, and programming of facility issues.

The orientation of school park projects is typically for neighborhood and community recreation services. The functions may include sports, recreation classes, passive recreation activities, and other recreation programs suitable to an elementary or secondary education school.

County Park

1. Definition Summary:

A county park provides sufficient park and recreation area to meet the needs of county residents. County parks consist of land that is specifically set aside for active and passive recreation uses, and that accommodates large gatherings, special events, and individual users. County parks offer a wide variety of compatible outdoor recreation activities, and

may provide areas that do not primarily serve a recreational purpose such as protected natural areas, historic areas, and special use areas.

2. Size Objectives:

The size of recreation parks varies greatly from park to park, but with the exception of those parks that serve a special use or are trail corridors, a recreation park should consist of a minimum of 100 acres of land. Each park should be of sufficient size to accommodate the estimated use and to allow for the operation and maintenance of planned recreational facilities.

3. Service Area Objectives:

County parks provide for a regional user group and serve primarily county residents. Special facilities like camping and trails are also used by tourists and visitors to the county.

4. Location Objectives:

The land should have high recreational potential and be able to withstand intensive and extensive recreational activities. Land should have potential to accommodate large groups of people. Land for corridors should be located so as to connect to communities, parks, and open spaces. The potential for future land acquisition should be taken into account.

5. Program Objectives:

Development should be appropriate for intended use and should accommodate moderate to high use. Development and planning should consider the physical condition and characteristics of the land and recognize potential environmental or structural limitations that might require intensive maintenance. County parks may include the following facilities:

- a. Camping/group camping
- b. Picnic areas
- c. Recreational trails (hiking, bicycling, mountain biking, equestrian, cross-country ski, snowmobile, etc.)
- d. Play areas
- e. Swimming beaches
- f. Water access
- g. Fishing access
- h. Shelters
- i. Restrooms

- j. Shower facilities
- k. Sport fields (basketball, volleyball, softball, etc.)
- l. Pet exercise area

6. Orientation:

Multi-purpose service area and regional recreation resource serving a significant portion of a county or multi-county population.

7. Function:

To provide sufficient parks and recreation areas to meet the needs of the people of the county.

8. Space, Design, and Service Area:

The size of a county park should be a minimum of 100 acres. Facilities vary by park. Some parks offer active recreation (camping, recreational trails, etc.), while others provide passive recreation (scenic lookouts, picnic areas, beaches, etc.). Most parks provide both active and passive recreation. County parks provide for a regional user group and serve primarily county residents, through special facilities also serve tourists and visitors to the county.

State Forest

1. Definition Summary:

A state forest consists of well blocked areas of state owned lands that are managed to benefit present and future generations of residents, recognizing that forests contribute to local and statewide economics and to a healthy natural environment. State forests practice sustainable forestry. The management of state forests is consistent with the ecological capability of state forest land and with the long-term goal of maintaining sustainable forest communities and ecosystems. Benefits of maintaining these ecosystems include soil protection, public hunting, protection of water quality, production of recurring forest products, outdoor recreation, native biological diversity, aquatic and terrestrial wildlife, and aesthetic value. The range of benefits provided in each state forest reflect its unique character and position in the regional landscape.

2. Size Objectives:

Typically between 1,000 and 250,000 acres, but can be larger or smaller.

3. Service Area Objectives:

Generally a 100 mile radius. State forests typically provide close-to-home recreational area. Day users typically travel approximately 50 miles one-way to reach state forests, while overnight users tend to travel further, approximately 100-150 miles one-way. Travel to state forests can, however, exceed 160 miles for longer vacation stays and travel to "destination areas."

4. Location Objectives:

Areas with large blocks of land.

5. Program Objectives:

State forests must meet ecological, economic, social, and cultural needs. Elements are compatible with the natural resource setting and park site constraints. Facilities may include the following:

Current Level of Supply:

Hiking trails	1,256 acres per linear mile of trail
Cross-country ski trails	2,551 acres per linear mile of trail
Snowmobile trails	639 acres per linear mile of trail
Equestrian trails	559 acres per linear mile of trail
ATV trails	1,795 acres per linear mile of trail
Camping sites	1 campsite per 265 acres

6. Orientation:

Multi-purpose service area and regional recreation resource serving a significant portion of a state or regional population.

7. Function:

To provide for nature conservation, provide income to forest owners, supply raw materials to the wood processing industry, and provide public recreation.

8. Space, Design, and Service Area:

The size of a state forest is determined by the extent of the area's natural resources and recreation capabilities. There is no minimum or maximum size for a state forest. Facilities are not universal and vary by forest. The geographic location of the forest and the natural resources present dictate recreation available at the site. State forests serve large geographic areas of a state or region.

State Park

1. Definition Summary:

A state park, by size, program, and location, provides space for outdoor recreation and education about nature and conservation. These parks serve a significant geographic segment of a state or regional population. State parks aim to preserve, protect, interpret and enhance the scenic and cultural resources of the state.

2. Size Objectives:

Parks must be large enough to accommodate a reasonable mix of outdoor recreational activities. Typically, parks are between 500 and 3000 acres, but can be smaller (<20 acres) or larger (>10,000 acres).

3. Service Area Objectives:

Generally a 100-mile radius. State parks typically provide close-to-home recreational areas. Day users generally travel approximately 50 miles one-way to reach state parks, while overnight users tend to travel further, approximately 100-150 miles one-way. Travel distances to state parks can often exceed 160 miles for longer vacation stays and trips to "destination areas."

4. Location Objectives:

Siting of Wisconsin State Parks is typically based on five criteria developed by John Nolen. These criteria are: 1) large size to serve a large number of citizens, 2) accessibility to major population areas, 3) a healthful, natural setting, 4) reasonable cost for land acquisition, 5) land possessing "decidedly uncommon charm and beauty." All, or a combination of these criteria are used to determine where to site a state park.

5. Program Objectives:

Elements that fulfill the service area, park facilities and recreation program demands. Elements are compatible with the natural resource setting and park site constraints. Developments may include the following facilities:

Current Level of Supply:

Hiking trails	196 acres per linear mile of trail
Surfaced bicycle trails	860 acres per linear mile of trail
Mountain bike trails	549 acres per linear mile of trail
Nature trails	1,871 acres per liner mile of trail
Cross-country ski trails	430 acres per linear mile of trail
Snowmobile trails	426 acres per linear mile of trail
Equestrian trails	400 acres per linear mile of trail
Picnic sites	0.05 acres per picnic table
Camping sites	1 campsite per 29 acres
Parking stalls	Year-Round = 1 stall for every three visitors
Swimming beaches	17 linear feet per 1,000 users

5. Orientation:

Multi-purpose service area and regional recreation resource serving a significant portion of a state or regional population.

6. Function:

To provide for public recreation and education of conservation and nature study. To preserve, protect, interpret and enhance the scenic and cultural resources of the state.

7. Space, Design, and Service Area:

The size of a state park is determined by the extent of the area's natural resources and recreation capabilities. There is no minimum or maximum size for a state park. Facilities are not universal and vary by park. Some parks offer active recreation (camping, boating, mountain biking trails, hunting etc.), while others offer passive recreation (scenic lookouts, picnic areas, beaches, etc.). Most provide both active and passive recreation. The geographic area and the natural resources present dictate recreation uses and facilities present in the park. State parks serve large geographic areas of a state or region.

ATTACHMENT B

Facility Development Standards

From: National Recreation and Park Association

SUGGESTED OUTDOOR FACILITY DEVELOPMENT STANDARDS

Activity Format	Recommended Size and Dimensions	Recommended Space Requirements	Recommended Orientation	Service Radius and Location Notes
Badminton	Singles--17' x 44' Doubles-20' x 44' with 5' unobstructed area on both sides	1622 sq. ft.	Long axis north - south	¼ - ½ mile. Usually in school recreation center or church facility. Safe walking or biking or biking access.
Basketball 1. Youth 2. High School 3. Collegiate	46' - 50' x 84' 50' x 84' 50' x 94' with 5' unobstructed space all sides.	2400-3036 sq. ft. 5040-7280 sq. ft. 5600-7980 sq. ft.	Long axis north - south	¼ - ½ mile. Same as badminton. Outdoor courts in neighborhood/community parks, plus active recreation areas in other park settings.
Handball (3-4 wall)	20' x 40' with a minimum of 10' to rear of 3-wall court. Minimum 20' overhead clearance.	800 sq. ft. for 4-wall, 1000 sq. ft. for 3-wall.	Long axis is north - south. Front wall at north end.	15 - 30 min. travel time, 4-wall usually indoor as part of multi-purpose building. 3-2 all usually in park or school setting.
Ice Hockey	Rink 85' x 200' (Min. 85' x 185') Additional 5000 22,000 sq. ft. including support area.	22,000 sq. ft. including support area.	Long axis is north - south if outdoors.	½ - 1 hour travel time. Climate important consideration affecting no. of units. Best as part of multipurpose facility.
Tennis	36' x 78'. 12 ft. clearance on both ends.	Min. of 7,200 sq. ft. single court area (2 acres per complex)	Long axis north - south	¼ - ½ mile. Best in batteries of 2 - 4. Located in neighborhood/community park or near school site.
Volleyball	30' x 60'. Minimum of 6' clearance on all sides.	Minimum 4,000 sq. ft.	Long axis north - south	½ - 1 mile.
Baseball 1. Official 2. Little League	Baselines - 90' Pitching distance-60.5' Foul lines - min. 320' Center field - 400'+ Baselines - 60' Pitching distance - 46' Foul lines - 200' Center field - 200' - 250'	3.0 - 3.85 A min. 1.2 A min.	Locate home plate so pitcher is not throwing across sun, and batter not facing it. Line from home plate through pitchers mound to run east-northeast.	¼ - ½ mile. Part of neighborhood complex. Lighted fields part of community complex.
Field Hockey	180' x 300' with a minimum of 10' clearance on all sides.	Minimum 1.5 A	Fall season - Long axis northwest or southeast. For longer periods, north/south	15 - 30 minute travel time. Usually part of baseball, football, soccer complex in community park or adjacent to high school.
Football	160' x 360' with a minimum of 6' clearance on all sides.	Minimum 1.5 A	Same as field hockey.	15 - 30 min. travel time. Same as field hockey.
Soccer	195' to 225' x 330' to 360' with 10' minimum clearance on all sides.	1.7 - 2.1 A	Same as field hockey.	1 - 2 miles. Number of units depends on popularity. Youth popularity. Youth soccer on smaller fields adjacent to fields or neighborhood parks.
Golf - Driving Range	900' x 690' wide. Add 12' width each additional tee.	13.5 A for min. of 25 tees.	Long axis is southwest - northeast with golfer driving northeast.	30 minute travel time. Park of golf course complex. As separate unit may be privately operated.

Source: National Recreation and Park Association

SUGGESTED OUTDOOR FACILITY DEVELOPMENT STANDARDS *(continued)*

Activity Format	Recommended Size and Dimensions	Recommended Space Requirements	Recommended Orientation	Service Radius and Location Notes
¼ mile running track	Over-all width - 276' length - 600'. Track width for 8 - 4 lanes is 32'.	4.3 A	Long axis in sector from north to south to northwest - southeast, with finish line at north end.	15 - 30 minute travel time. Usually part of a high school or community park complex in combination with football, soccer, etc.
Softball	Baselines - 60' pitching distance - 45' men. 40' women Fast pitch field radius from plate - 225' Slow pitch - 275' (men) 250' (women)	1.5 - 2.0 A	Same as baseball. indimensions for 16".	¼ - ½ mile. Slight difference. May also be used for youth baseball.
Multiple use court (basketball, tennis, etc.)	120' x 80'	9,840 sq. ft.	Long axis of court with primary use north and south.	1 - 2 miles, in neighborhood or community parks.
Archery range	300' length x minimum 10' between targets. Roped, clear area on side of range minimum 30', clear space behind targets minimum of 90' x 45' with bunker.	Minimum 0.65 A	Archer facing north + or - 45 degrees.	30 minutes travel time. Part of a regional/metro complex.
Golf 1. Par 3 (18 hole) 2. 9-hole standard 3. 18-hole standard	Average length varies -600 - 2700 yards. Average length 2250 yards Average length 6500 yards.	50 - 60 A Minimum of 50 A Minimum 110 yards	Majority of holes on north/south axis	½ - 1 hour travel time 9-hole course can accommodate 350 people/day 500 - 550 people/day. Course may be located in community, district or regional/metro park.
Swimming pools	Teaching - min. 25 yards x 45' even depth of 3-4 ft. Competitive - min. 25 m x 16 m. Min. of 25 sq. ft. water surface per swimmer. Ration of 2 to 1 deck to water.	Varies on size of pool and amenities. Usually 1 - 2 A sites.	None, but care must be taken in siting life stations in relation to afternoon sun.	15 to 30 minutes travel time. Pools for general community use should be planned for teaching competitive and recreational purposes with enough to accommodate 1m and 3m diving boards. Located in community park or school site.
Beach areas	Beach area should have 50 sq. ft. of land and 50 sa. ft. of water per user. Turnover rate is 3. There should be a 3-4 A supporting area per A of beach.	N/A	N/A	½ to 1 hour travel time. Should have a sand bottom with a maximum slope of 5%. Boating areas completely segregated from swimming areas. In regional/metro parks.

Source: National Recreation and Park Association

ATTACHMENT C

Federal & State Outdoor Recreation Funding Programs

Compiled by: NCWRPC

Wisconsin DNR Administered Programs

Community Service Specialist
Eau Claire Office
PO Box 4001
1300 W Clairemont Ave
Eau Claire WI 54702

Note: Various program application periods may exist. Check online for each program's requirements and deadlines.

Acquisition and Development of Local Parks (ADLP) Grants [Stewardship]

ADLP grants are awarded to improve community recreation areas and acquire land for public outdoor recreation. Priority is given to land acquisition where a need for additional recreational land is supported by an approved comprehensive outdoor recreation plan.

Acquisition of Development Rights (ADR) [Stewardship]

The purpose of the acquisition of development rights (ADR) subprogram is to protect natural, agricultural or forest lands that enhance and/or provide nature-based outdoor recreation. ADR grants can only fund conservation easement purchases.

ATV/UTV Enhancement

This funding is issued bi-annually to non-profit organizations that promote the safe and wise use of all terrain vehicles (ATVs)/utility-terrain vehicles (UTVs), ATV/UTV riding and ATV/UTV education.

ATV/UTV Patrols

This grant is issued to Wisconsin sheriff departments that participate in ATV enforcement efforts. The DNR can provide up to 100% of county net costs for the enforcement of ATV regulations. Actual funding received is based on total allotted funds split between participating agencies.

Patrol requirements are contained in NR 50.125, Wis. Adm. Code.

ATV/UTV Trails

Counties, towns, cities, villages and tribes can apply for funds to acquire, insure, develop and maintain ATV/UTV trails, areas and routes.

Specific changes to NR 64 created Hybrid Trails ("Troutes") or all-terrain vehicle trail and route combinations.

Boat Enforcement Patrol

Eligibility & Purpose: This grant is issued to Wisconsin counties or municipalities that participate in boating enforcement efforts. Eligible agencies may receive law enforcement aids for up to 75% of their net costs.

Boating Infrastructure Grant (BIG) Program

The purpose of BIG is to construct, renovate, and maintain boating infrastructure facilities for transient recreational vessels at least 26 feet long.

Tier 1 - State

Provides up to \$200,000 per year to each state. Projects are competitively ranked within the state.

Tier 2 - National

Provides up to \$1,500,000 per project. Projects are competitively ranked at the national level.

Natural Areas [Stewardship – Only available to nonprofits]

Stewardship natural area grants complement the State Natural Areas (SNA) Program, dedicated to the preservation of Wisconsin's native natural communities and habitat for rare plant and animal species.

Land purchased with natural area grants must be open to the public for low-impact nature-based recreation and scientific study. Natural areas are not intended for intensive recreational use such as mountain biking, motorized vehicle use, horseback riding or camping.

Habitat Areas [Stewardship – Only available to nonprofits]

Habitat area grants are awarded to conserve wildlife habitat in Wisconsin in order to expand opportunities for wildlife-based recreation such as hunting, trapping, hiking, bird watching, fishing, nature appreciation and wildlife viewing.

Land purchased with habitat area grants must be open to the public for low-impact nature-based recreation. Habitat areas are not intended for intensive recreational use such as mountain biking, motorized vehicle use, horseback riding or camping.

Stream Bank protection [Stewardship – Only available to nonprofits]

Streambank protection grants are awarded to protect water quality and fish habitat.

Priority is given to land or easement purchases along designated Outstanding or Exceptional Resource Waters, projects that connect sections of protected stream corridor, and projects that will mitigate the impact of agricultural runoff.

State trails [Stewardship – Only available to nonprofits]

State trail grants are awarded to purchase lands or easements identified as part of the State Trail system including designated State Water Trails. Priority is given to lands along nationally designated Ice Age and North Country trail corridors and to lands that connect established trail systems.

Land & Water Conservation Fund (LWCF) – State Program

This is a federal program administered in all states that encourages the creation and interpretation of high-quality outdoor recreational opportunities. Funds received by the DNR for this program are split between DNR projects and grants to local governments for outdoor recreation activities. Grants cover 50% of eligible project costs.

Motorized Stewardship Grants [Stewardship]

ATV/UTV grants are available to counties, towns, cities, villages and tribes to apply for funds to acquire, insure, develop and maintain ATV/UTV trails, areas and routes.

Snowmobile trail grants are available to counties and tribes to apply for funding to provide a statewide system of well-signed and well-groomed snowmobile trails for public use and enjoyment.

Match Requirement: 20 percent

Recreational Boating Facilities Grants [Stewardship]

These grants may be used by counties, towns, cities, villages, tribes, sanitary districts, public inland lake protection and rehabilitation districts and qualified lake associations for recreational boating facility projects.

Past projects have included ramps and service docks to gain access to the water, purchase of aquatic weed harvesting equipment, navigation aids and dredging waterway channels.

Recreational Trails Program (RTP)

This is a federal program administered in all states. Municipal governments and incorporated organizations are eligible to receive reimbursement for the development and maintenance of recreational trails and trail-related facilities for both motorized and non-motorized recreational trail uses.

Eligible sponsors may be reimbursed for up to 50% of eligible project costs. Funds from this program may be used in conjunction with funds from the state snowmobile or ATV grant programs and Knowles-Nelson Stewardship development projects.

Shooting Range Grant Program

Counties, cities, villages, townships, other governmental agencies or units, clubs or organizations, businesses or corporations and educational institutions can apply for assistance in outdoor shooting range construction, including backstops and berms, target holders, shooting benches, baffles, protective fencing, signs, trenches, gun racks, platforms, restrooms and other items considered essential for the project by the department. Indoor ranges may be eligible as well, including classroom, storage and restroom facilities.

Snowmobile Patrols

This grant is issued to Wisconsin sheriff departments that participate in snowmobile enforcement efforts. The DNR can provide up to 100% of county net cost for the enforcement of snowmobile regulations. Actual funding received is based on total allotted funds split between participating agencies.

Snowmobile Trail Aids

These grants are used to reimburse the over 600 snowmobile clubs in Wisconsin for some of their expenses.

Snowmobile trail aids are entirely funded by snowmobilers. The money awarded in grants to Wisconsin counties comes from snowmobile registrations, trail pass revenue and gas tax from some of the gas used in snowmobiles.

Sport Fish Restoration (SFR)

These grants may be used to construct fishing piers and motorboat access projects. Eligible components include boat ramp construction and renovation, along with related amenities such as parking lots, accessible paths, lighting, and restroom facilities. Funding for this program comes from federal excise taxes on fishing equipment and a portion of the federal gas tax.

Surface Water Grants

[Formerly: Lake Management Planning and Lake Classification and Lake Protection Grants.]

The surface water grant program provides cost-sharing grants for surface water protection and restoration. Funding is available for education, ecological assessments, planning, implementation, and aquatic invasive species prevention and control. With many different projects eligible for grant funding, you can support surface water management at any stage: from organization capacity development to project implementation.

Urban Green Space [Stewardship]

The intent of the Urban Green Space Program (UGS) is to provide open natural space within or in proximity to urban areas; to protect from development areas within or in proximity to urban areas that have scenic, ecological or other natural value; and to provide land for non-commercial gardening for the residents of an urbanized area.

Urban Rivers [Stewardship]

The urban rivers subprogram program aims to restore or preserve the character of urban riverways through the acquisition or development of land adjacent to rivers. Purposes of the program include supporting economic revitalization through the restoration or preservation of urban riverfronts and improving outdoor recreational opportunities by increasing access to urban rivers.

Wisconsin DOT Administered Programs

Bike & Ped Coordinator
Wisconsin Department of Transportation
3550 Mormon Coulee Road
La Crosse WI 54601-6767

Transportation Alternatives Program (TAP)

Purpose: The Transportation Alternatives Program allocates federal funds to transportation improvement projects that “expand travel choice, strengthen the local economy, improve the quality of life, and protect the environment.”

TAP is a legislative program authorized by Congress through the Fixing America’s Surface Transportation (FAST) Act signed into law in 2015. Safe Routes to School Programs, Bicycle & Pedestrian Facilities programs, and transportation enhancements are all TAP-eligible projects, including this plan. WisDOT facilitates TAP program and funding management

Construction projects eligible for TAP must have a total projected expense of \$300,000 or more, while non-construction projects must have a total projected expense in excess of \$50,000.

Safe Routes to School (SRTS)

[A Transportation Alternatives Program]

Purpose: Safe Routes to School programs encourage children in grades K-8 to walk and bike to school by creating safer walking and biking routes. Projects must be within 2 miles of a school that has a SRTS plan, and funding requires a 20% match.

Local Transportation Enhancements (TE)

[A Transportation Alternatives Program]

Purpose: Funds projects to increase multi-modal transportation alternatives and enhance communities and the environment. Projects include bicycle or pedestrian facilities, landscaping or streetscaping, and the preservation of historic transportation structures.

Bicycle and Pedestrian Facilities Program (BFPF)

[A Transportation Alternatives Program]

Purpose: Funds projects that construct or plan for bicycle or bicycle/pedestrian facilities.

Highway Safety Improvement Program (HSIP)

While HSIP does not pertain to bicycle and pedestrian transportation, this WisDOT program can help improve safety measures on problematic stretches of highway where crashes have occurred in the past, thereby creating a safer and more hospitable transportation network. HSIP improvements generally require a ten percent match of

state or local funds. The program generally funds low-cost options that can be implemented quickly.

Federal Assistance Programs

All other federal programs are listed under Wisconsin DNR Administered Programs.

Challenge Cost Share Program (CCSP) – National Park Service

Purpose: The Challenge Cost Share Program supports local projects that promote conservation and recreation, environmental stewardship, education and engaging diverse youth participants. Local project partners work with National Park Service parks and programs to achieve mutually beneficial outcomes. NPS administered parks and programs are eligible such as National Trails, Heritage Areas, and Wild and Scenic Rivers.,

One-third of the CCSP pot is earmarked for National Trails System Projects. Thus supporting work under the National Trails System Act (16 U.S.C. 1241-51), such as: National Scenic and Historic trails, National Scenic and Historic Trails in parks, National Recreation Trails, and rail-trail projects.

For additional information about this program and the application process, please contact the CCSP Program Coordinators for Wisconsin:

National Park Service
700 Rayovac Dr., Suite 100
Madison, WI 53711
608-441-5610

Rivers, Trails, and Conservation Assistance Program – National Park Service

Purpose: The National Park Service Rivers, Trails, and Conservation Assistance program supports community-led natural resource conservation and outdoor recreation projects across the nation. The national network of conservation and recreation planning professionals partner with community groups, nonprofits, tribes, and state and local governments to design trails and parks, conserve and improve access to rivers, protect special places, and create recreation opportunities.

ATTACHMENT D

Pittsville's 2021 Outdoor Recreation Survey Results with Comments





Compiled by: NCWRPC

City of Pittsville, 2021 ORP Survey

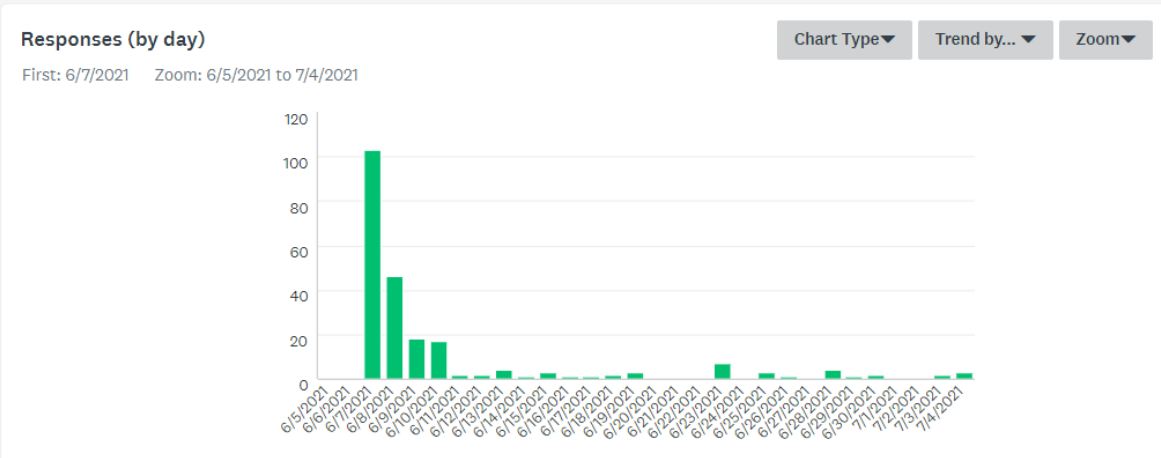
All Response Summary

City of Pittsville Outdoor Recreation Survey

Insights

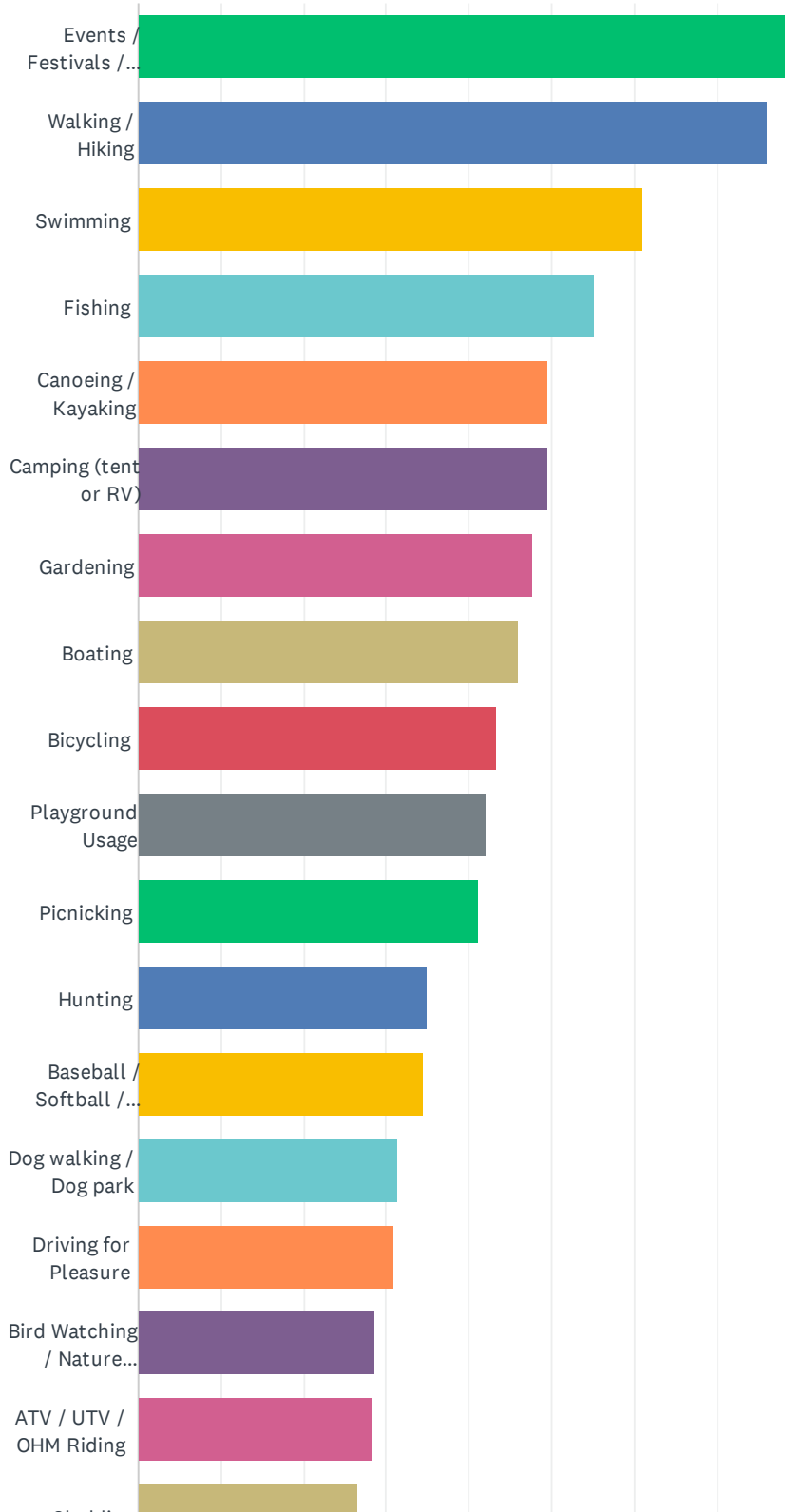
TOTAL RESPONSES 226	COMPLETION RATE ? 81%	TYPICAL TIME SPENT ? 6m:53s
Is this useful?  	Is this useful?  	

Trends

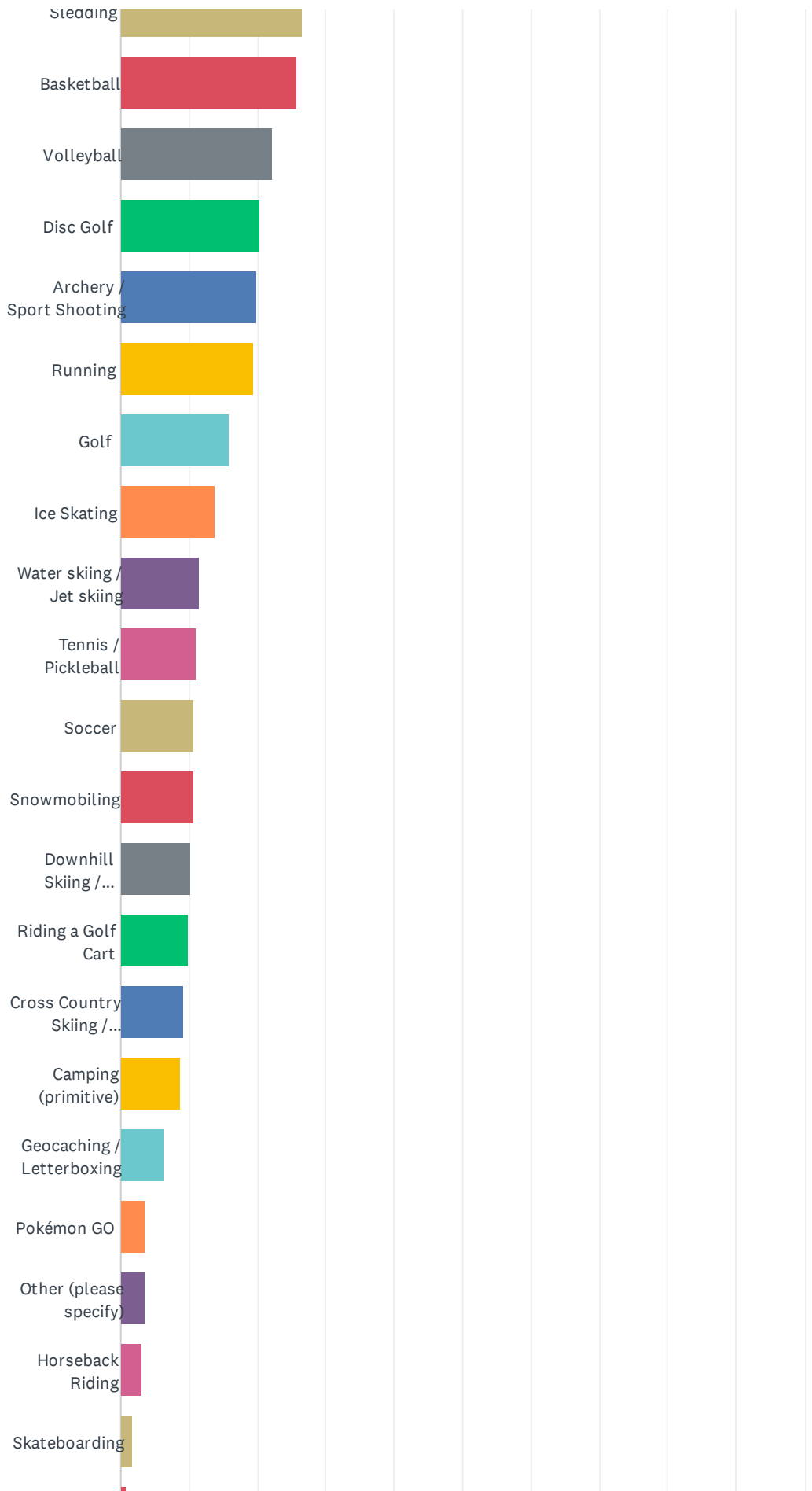


Q1 2020 was not a regular year... Normally, in an average year, which outdoor recreational activities do you participate in? (Choose all that apply.)

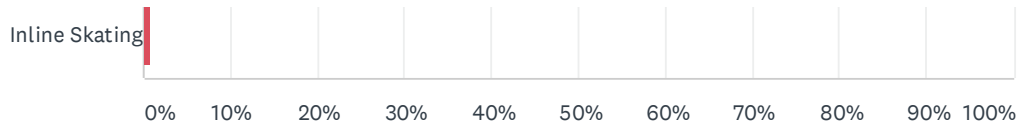
Answered: 226 Skipped: 0



City of Pittsville Outdoor Recreation Survey



City of Pittsville Outdoor Recreation Survey



City of Pittsville Outdoor Recreation Survey

ANSWER CHOICES	RESPONSES	
Events / Festivals / Fairs	78.76%	178
Walking / Hiking	76.11%	172
Swimming	61.06%	138
Fishing	55.31%	125
Canoeing / Kayaking	49.56%	112
Camping (tent or RV)	49.56%	112
Gardening	47.79%	108
Boating	46.02%	104
Bicycling	43.36%	98
Playground Usage	42.04%	95
Picnicking	41.15%	93
Hunting	34.96%	79
Baseball / Softball / T-ball	34.51%	78
Dog walking / Dog park	31.42%	71
Driving for Pleasure	30.97%	70
Bird Watching / Nature Viewing	28.76%	65
ATV / UTV / OHM Riding	28.32%	64
Sledding	26.55%	60
Basketball	25.66%	58
Volleyball	22.12%	50
Disc Golf	20.35%	46
Archery / Sport Shooting	19.91%	45
Running	19.47%	44
Golf	15.93%	36
Ice Skating	13.72%	31
Water skiing / Jet skiing	11.50%	26
Tennis / Pickleball	11.06%	25
Soccer	10.62%	24
Snowmobiling	10.62%	24
Downhill Skiing / Snowboarding	10.18%	23
Riding a Golf Cart	9.73%	22
Cross Country Skiing / Snowshoeing	9.29%	21

City of Pittsville Outdoor Recreation Survey

Camping (primitive)	8.85%	20
Geocaching / Letterboxing	6.19%	14
Pokémon GO	3.54%	8
Other (please specify)	3.54%	8
Horseback Riding	3.10%	7
Skateboarding	1.77%	4
Inline Skating	0.88%	2
Total Respondents: 226		

#	OTHER (PLEASE SPECIFY)	DATE
1	Any family based activities, organic gardening, nature type activities, etc.	6/23/2021 12:39 AM
2	Outdoor movie	6/12/2021 12:51 PM
3	Rock Climbing, Corn Holing	6/9/2021 11:34 AM
4	Horse back riding, Trail riding	6/9/2021 8:12 AM
5	Photography	6/8/2021 8:19 AM
6	Do	6/7/2021 9:47 PM
7	No comment	6/7/2021 3:55 PM
8	Golfing	6/7/2021 2:51 PM

Q2 What potential outdoor recreational opportunities should be developed in the City of Pittsville?

Answered: 157 Skipped: 69

ANSWER CHOICES	RESPONSES	
1.	100.00%	157
2.	71.97%	113
3.	46.50%	73

#	1.	DATE
1	A splash pad would be great for families with young children	7/4/2021 7:16 PM
2	Baseball field lights	7/4/2021 6:42 PM
3	Swimming pool	7/3/2021 7:40 PM
4	Kayak launch ramp	6/30/2021 9:33 PM
5	Butterfly gardens (especially re: Monarchs) & education	6/30/2021 2:08 PM
6	Walking trails	6/29/2021 9:13 PM
7	Soccer field	6/28/2021 7:10 PM
8	bike trail to Dexter Park	6/28/2021 11:27 AM
9	Riverside Park modernization	6/28/2021 11:02 AM
10	Splash pad	6/28/2021 8:16 AM
11	Splash pad	6/26/2021 2:27 PM
12	Hiking	6/25/2021 7:10 AM
13	Hiking	6/25/2021 6:52 AM
14	Hiking trails	6/25/2021 6:41 AM
15	Swimming	6/23/2021 3:28 PM
16	Splash pad	6/23/2021 3:26 PM
17	Pickleball	6/23/2021 6:38 AM
18	Anything that doesn't use herbicide or pesticide at all so it isn't all inclusive and families like mine are allowed to participate without risk of poisoning.	6/23/2021 12:39 AM
19	None	6/19/2021 6:27 PM
20	Splash Pad	6/19/2021 1:11 PM
21	Disc Golf Team	6/18/2021 2:42 PM
22	Winter activities	6/18/2021 8:22 AM
23	Biking/Walking Trails	6/15/2021 2:19 PM
24	Nature walk	6/15/2021 12:01 PM
25	SPLASH PAD	6/15/2021 8:16 AM
26	Splash Pad	6/14/2021 2:20 PM

City of Pittsville Outdoor Recreation Survey

27	walking paths/trails	6/13/2021 6:54 PM
28	Improve baseball field and area	6/13/2021 12:23 PM
29	Splash pad	6/13/2021 12:15 PM
30	Dam up the creek by Highschool and park for a large pond for fishing and kayaking	6/12/2021 12:51 PM
31	Lights on baseball field	6/11/2021 1:18 PM
32	Swim pool	6/11/2021 7:59 AM
33	Walking	6/10/2021 8:49 PM
34	Splash pad	6/10/2021 6:50 PM
35	Kayak put in area in park	6/10/2021 6:15 PM
36	Shoeshoe trails	6/10/2021 6:11 PM
37	A bike trail	6/10/2021 5:18 PM
38	UTV/ATV	6/10/2021 2:28 PM
39	dog park	6/10/2021 2:23 PM
40	Community pool	6/10/2021 2:12 PM
41	The walking trail we have is a nice feature in Pittsville. Maybe expansion of that.	6/10/2021 2:08 PM
42	Dog Park	6/10/2021 11:52 AM
43	Improve baseball/softball facilities	6/10/2021 11:22 AM
44	Bicycling trails	6/10/2021 8:37 AM
45	Splash pad	6/9/2021 5:43 PM
46	Shooting range	6/9/2021 5:32 PM
47	Walking/ running trail	6/9/2021 4:20 PM
48	Tennis courts	6/9/2021 3:50 PM
49	Bike path	6/9/2021 3:07 PM
50	Ice Skating Rink	6/9/2021 2:47 PM
51	Not much there.	6/9/2021 2:47 PM
52	Bike trail/bike paths	6/9/2021 2:21 PM
53	Mini golf	6/9/2021 11:47 AM
54	Develop pond by park for boating and swimming with a floating obstacle course	6/9/2021 11:34 AM
55	More walking paths	6/9/2021 10:11 AM
56	Splash pad next to softball/baseball fields (nekoosa has a great set up)	6/9/2021 8:51 AM
57	splash pad/community pool	6/9/2021 7:36 AM
58	Sledding Hill	6/9/2021 7:34 AM
59	Community pond for fishing, kayaking, swimming, etc	6/8/2021 10:19 PM
60	a swap meet in the park, summer months	6/8/2021 10:19 PM
61	Swimming pool	6/8/2021 9:24 PM
62	water area, splash pad	6/8/2021 8:52 PM
63	Ice skating	6/8/2021 8:45 PM
64	Outdoor Movie Theater	6/8/2021 8:34 PM

City of Pittsville Outdoor Recreation Survey

65	Ice skating pond	6/8/2021 8:34 PM
66	Better paying jobs	6/8/2021 7:15 PM
67	Soccer fields	6/8/2021 6:45 PM
68	Swimming	6/8/2021 6:42 PM
69	Activities for kids	6/8/2021 6:08 PM
70	Camping in the riverside park	6/8/2021 5:32 PM
71	Splash pad	6/8/2021 4:42 PM
72	Music festival	6/8/2021 4:16 PM
73	Refinish tennis courts	6/8/2021 4:14 PM
74	The baseball field should be invested in.	6/8/2021 12:38 PM
75	Dog Park	6/8/2021 11:55 AM
76	Develop the green space, gazebo, band shell??	6/8/2021 11:53 AM
77	Splash pad for kids down in the park	6/8/2021 11:42 AM
78	Splash pad	6/8/2021 11:21 AM
79	Splash pad	6/8/2021 7:08 AM
80	Hiking trail along the river	6/8/2021 6:49 AM
81	Update Kohlbeck Field	6/8/2021 6:39 AM
82	Ice skating rink	6/8/2021 6:26 AM
83	bike trails	6/8/2021 6:18 AM
84	Kayaking ports on the yellow river	6/8/2021 2:39 AM
85	Ice skating pond	6/7/2021 10:26 PM
86	Swimming pool would be nice all year around	6/7/2021 10:22 PM
87	More kid oriented activities	6/7/2021 9:58 PM
88	Kayak launches	6/7/2021 9:48 PM
89	pickle ball court	6/7/2021 9:48 PM
90	A place for people to easily and safely put their kayak in the river	6/7/2021 9:32 PM
91	Hiking/walking trails	6/7/2021 9:29 PM
92	Youth baseball complex	6/7/2021 9:14 PM
93	Youth Baseball complex	6/7/2021 9:07 PM
94	Outdoor music	6/7/2021 9:05 PM
95	Volleyball Courts	6/7/2021 9:02 PM
96	Splash pad for children	6/7/2021 8:48 PM
97	A dog Park	6/7/2021 8:39 PM
98	Soccer	6/7/2021 7:56 PM
99	Walking trails	6/7/2021 7:49 PM
100	Ice skating	6/7/2021 7:34 PM
101	Swimming pool	6/7/2021 7:27 PM
102	Hiking trails	6/7/2021 6:58 PM

City of Pittsville Outdoor Recreation Survey

103	Pool/splash pad	6/7/2021 6:58 PM
104	Splash pad or swimming pool	6/7/2021 6:49 PM
105	A community soccer field or high school soccer would be amazing!	6/7/2021 6:46 PM
106	Outdoor movie theatre	6/7/2021 6:45 PM
107	Pool	6/7/2021 6:38 PM
108	Soccer	6/7/2021 6:36 PM
109	Ice skating	6/7/2021 6:23 PM
110	Pool/splash pad	6/7/2021 6:09 PM
111	Riverside park could be updated	6/7/2021 6:07 PM
112	Dog Park	6/7/2021 6:04 PM
113	Pool	6/7/2021 5:57 PM
114	Soccer	6/7/2021 5:51 PM
115	Walking trails/paths	6/7/2021 5:36 PM
116	Soccer field	6/7/2021 5:23 PM
117	Pool	6/7/2021 5:08 PM
118	Beach/swimming area	6/7/2021 5:01 PM
119	Playground	6/7/2021 4:52 PM
120	Splash Pad	6/7/2021 4:40 PM
121	Rental bikes	6/7/2021 4:36 PM
122	Ice skating rink	6/7/2021 4:02 PM
123	Camp ground	6/7/2021 3:56 PM
124	Beach	6/7/2021 3:56 PM
125	Put some lights around the pit	6/7/2021 3:55 PM
126	Hiking trail	6/7/2021 3:55 PM
127	The Pit is a great place for baseball activities from grade school children to adults. Baseball has always been a proud part of the history in baseball. Our field unfortunately is lacking in a lot of areas of need to continue being a great place for future generations. Please consider the Pitt in future developmental plans. Dugouts, bullpen area, and lights are all areas the Pitt is really lacking in compared to most area fields	6/7/2021 3:47 PM
128	Pool	6/7/2021 3:41 PM
129	Dog park	6/7/2021 3:22 PM
130	A river walk	6/7/2021 3:12 PM
131	More Biking/walking & nature paths	6/7/2021 3:10 PM
132	Public pool	6/7/2021 3:08 PM
133	Kayaking	6/7/2021 3:02 PM
134	Continue to invest in utv/atv trails. The sport has grown exponentially in the last two years and will continue to grow	6/7/2021 2:57 PM
135	Sledding	6/7/2021 2:54 PM
136	Swimming pool	6/7/2021 2:54 PM
137	Pickle ball	6/7/2021 2:53 PM

City of Pittsville Outdoor Recreation Survey

138	Golfing	6/7/2021 2:51 PM
139	More baseball fields	6/7/2021 2:49 PM
140	Baseball field	6/7/2021 2:49 PM
141	Biking/walking paths	6/7/2021 2:46 PM
142	Bike trail m/walking trail to Dexter	6/7/2021 2:41 PM
143	Splash pad	6/7/2021 2:40 PM
144	A new playground area	6/7/2021 2:38 PM
145	Pool	6/7/2021 2:38 PM
146	Ice skating ring	6/7/2021 2:31 PM
147	Swimming pool	6/7/2021 2:31 PM
148	Ice skating rink	6/7/2021 2:30 PM
149	Baseball/Softball/T-Ball	6/7/2021 2:28 PM
150	Swimming	6/7/2021 2:23 PM
151	Pool	6/7/2021 2:19 PM
152	Skate park	6/7/2021 2:15 PM
153	Ice skating rink	6/7/2021 2:13 PM
154	Soccer fields	6/7/2021 2:10 PM
155	Pickle ball	6/7/2021 2:07 PM
156	Dog park	6/7/2021 2:06 PM
157	Pickle ball court	6/7/2021 1:54 PM
#	2.	DATE
1	Community park addition of a fish pond like lake pacawa in plover	7/4/2021 7:16 PM
2	Sand volleyball	7/4/2021 6:42 PM
3	Pickle ball court	6/30/2021 9:33 PM
4	Bird watching (maybe invitations, seminars)	6/30/2021 2:08 PM
5	Another baseball field	6/29/2021 9:13 PM
6	More bathrooms available	6/28/2021 7:10 PM
7	splash pad	6/28/2021 11:27 AM
8	Poplar Street Park Area	6/28/2021 11:02 AM
9	Bike Trail	6/28/2021 8:16 AM
10	Parks/updated playground equipment	6/25/2021 7:10 AM
11	Farmers Market	6/25/2021 6:52 AM
12	Farmers Market	6/25/2021 6:41 AM
13	Walking path	6/23/2021 3:28 PM
14	Better restrooms at the park	6/23/2021 3:26 PM
15	More little league baseball fields	6/19/2021 1:11 PM
16	Kayaking	6/18/2021 2:42 PM
17	Yellow river walking & bike path	6/18/2021 8:22 AM

City of Pittsville Outdoor Recreation Survey

18	UTV Trails	6/15/2021 2:19 PM
19	Bike route to county parks	6/15/2021 12:01 PM
20	Updates to the basketball/tennis courts	6/15/2021 8:16 AM
21	Pool/Swimming area	6/14/2021 2:20 PM
22	Kayak or fishing pond	6/13/2021 12:15 PM
23	Ice skating rink	6/12/2021 12:51 PM
24	Splash pad	6/11/2021 1:18 PM
25	Outdoor movies	6/11/2021 7:59 AM
26	Biking	6/10/2021 8:49 PM
27	Beach area in park	6/10/2021 6:15 PM
28	Hiking trails	6/10/2021 6:11 PM
29	Nature reserve / park	6/10/2021 5:18 PM
30	Festival	6/10/2021 2:28 PM
31	swimming pool	6/10/2021 2:23 PM
32	Rec center	6/10/2021 2:12 PM
33	Quarterly City Event	6/10/2021 11:52 AM
34	splash pad	6/10/2021 11:22 AM
35	Splashpad	6/10/2021 8:37 AM
36	Roller skate rink	6/9/2021 5:32 PM
37	Splash pad	6/9/2021 3:07 PM
38	Need the bakery back.	6/9/2021 2:47 PM
39	Splash Pad	6/9/2021 11:34 AM
40	Better restrooms in Riverside Park - not an event a need	6/9/2021 10:11 AM
41	Walking trails (like Hewitt)	6/9/2021 8:51 AM
42	Running Trails	6/9/2021 7:34 AM
43	small numerous bands in the park during the summer	6/8/2021 10:19 PM
44	Archery range	6/8/2021 9:24 PM
45	biking trails	6/8/2021 8:52 PM
46	Signage/markings for the kayak launch	6/8/2021 8:45 PM
47	Splash pad	6/8/2021 8:34 PM
48	More places to shop	6/8/2021 7:15 PM
49	longer walking path	6/8/2021 6:45 PM
50	upgrade the bathrooms at the park	6/8/2021 4:42 PM
51	Art show	6/8/2021 4:16 PM
52	Add pickle ball lines to tennis courts	6/8/2021 4:14 PM
53	Public splash pad or pool	6/8/2021 11:55 AM
54	Biking trail	6/8/2021 11:21 AM
55	Opening fitness center as close to 24/7 as possible	6/8/2021 6:49 AM

City of Pittsville Outdoor Recreation Survey

56	Splash pad	6/8/2021 6:39 AM
57	Bike trails	6/8/2021 6:26 AM
58	walking trails	6/8/2021 6:18 AM
59	Equipment rental (cross country skies, kayak,	6/8/2021 2:39 AM
60	Swimming pool	6/7/2021 10:26 PM
61	Try to promote the small businesses more	6/7/2021 9:58 PM
62	Pool	6/7/2021 9:48 PM
63	splash pad	6/7/2021 9:48 PM
64	XX skiing?	6/7/2021 9:29 PM
65	Night baseball games	6/7/2021 9:14 PM
66	Lights on baseball field (the Pit)	6/7/2021 9:07 PM
67	Biking trail	6/7/2021 9:05 PM
68	Ice Skating	6/7/2021 9:02 PM
69	Better upkeep on tennis and basketball courts	6/7/2021 8:48 PM
70	Swimming facility	6/7/2021 8:39 PM
71	Swimming	6/7/2021 7:49 PM
72	Better bathrooms	6/7/2021 7:34 PM
73	Biking/walking trails	6/7/2021 6:58 PM
74	Nice boat launch on the north side for the yellow River	6/7/2021 6:49 PM
75	A Farmer's Market might draw in business	6/7/2021 6:46 PM
76	Mini golf	6/7/2021 6:45 PM
77	Skate/bike park	6/7/2021 6:38 PM
78	Soccer	6/7/2021 6:36 PM
79	Lights in the pit	6/7/2021 6:09 PM
80	A bike/walking path to dexter would be awesome	6/7/2021 6:07 PM
81	Ice Skating Rink	6/7/2021 6:04 PM
82	Ice Skating	6/7/2021 5:57 PM
83	More playground equipment	6/7/2021 5:36 PM
84	Disc golf-signs could get fixed	6/7/2021 5:23 PM
85	More things to do in park area	6/7/2021 5:01 PM
86	Disk golf	6/7/2021 4:52 PM
87	Ice Skating Rink	6/7/2021 4:40 PM
88	Trampoline pillow	6/7/2021 4:36 PM
89	Splash pad	6/7/2021 3:56 PM
90	Clean up the pit it could use some upgrades	6/7/2021 3:55 PM
91	Bike trail	6/7/2021 3:55 PM
92	Splash Pad	6/7/2021 3:41 PM
93	Bike trails that extend past city limits	6/7/2021 3:12 PM

City of Pittsville Outdoor Recreation Survey

94	Water splash play pad area	6/7/2021 3:10 PM
95	Baseball field improvements, field conditions and or lighting	6/7/2021 3:02 PM
96	Slip and slide	6/7/2021 2:54 PM
97	Community garden	6/7/2021 2:54 PM
98	Lights at the Pit	6/7/2021 2:49 PM
99	Park playsets	6/7/2021 2:49 PM
100	Water splash play areas	6/7/2021 2:46 PM
101	City Park Campsite	6/7/2021 2:41 PM
102	Ice rink	6/7/2021 2:40 PM
103	Expanded walking/biking trails	6/7/2021 2:38 PM
104	Dog park	6/7/2021 2:38 PM
105	More public activities in the park	6/7/2021 2:31 PM
106	Ice rink	6/7/2021 2:31 PM
107	Dog park	6/7/2021 2:30 PM
108	Events/Festivals/Fairs	6/7/2021 2:28 PM
109	Soccer	6/7/2021 2:23 PM
110	Skate park	6/7/2021 2:19 PM
111	Water park	6/7/2021 2:15 PM
112	Dirt bike trails	6/7/2021 2:13 PM
113	Campground	6/7/2021 2:06 PM
#	3.	DATE
1	Outdoor movie theater/mini golf	7/4/2021 7:16 PM
2	Grilling brats & also veggies/ corn / street food	6/30/2021 2:08 PM
3	Dog Park	6/29/2021 9:13 PM
4	Splash pad/water fall area	6/28/2021 7:10 PM
5	flush toilets in Riverside Park	6/28/2021 11:27 AM
6	Swimming	6/25/2021 7:10 AM
7	City bikes for rent	6/23/2021 3:26 PM
8	Lights for the Pit baseball field	6/19/2021 1:11 PM
9	Snowshoeing	6/18/2021 2:42 PM
10	Outdoor gathering site(s)	6/15/2021 2:19 PM
11	improved water access	6/15/2021 12:01 PM
12	Dog Park	6/15/2021 8:16 AM
13	Volleyball League	6/14/2021 2:20 PM
14	Outdoor movie theatre	6/13/2021 12:15 PM
15	Outdoor movie theater	6/12/2021 12:51 PM
16	Walking/running trails	6/11/2021 1:18 PM
17	Concert events	6/11/2021 7:59 AM

City of Pittsville Outdoor Recreation Survey

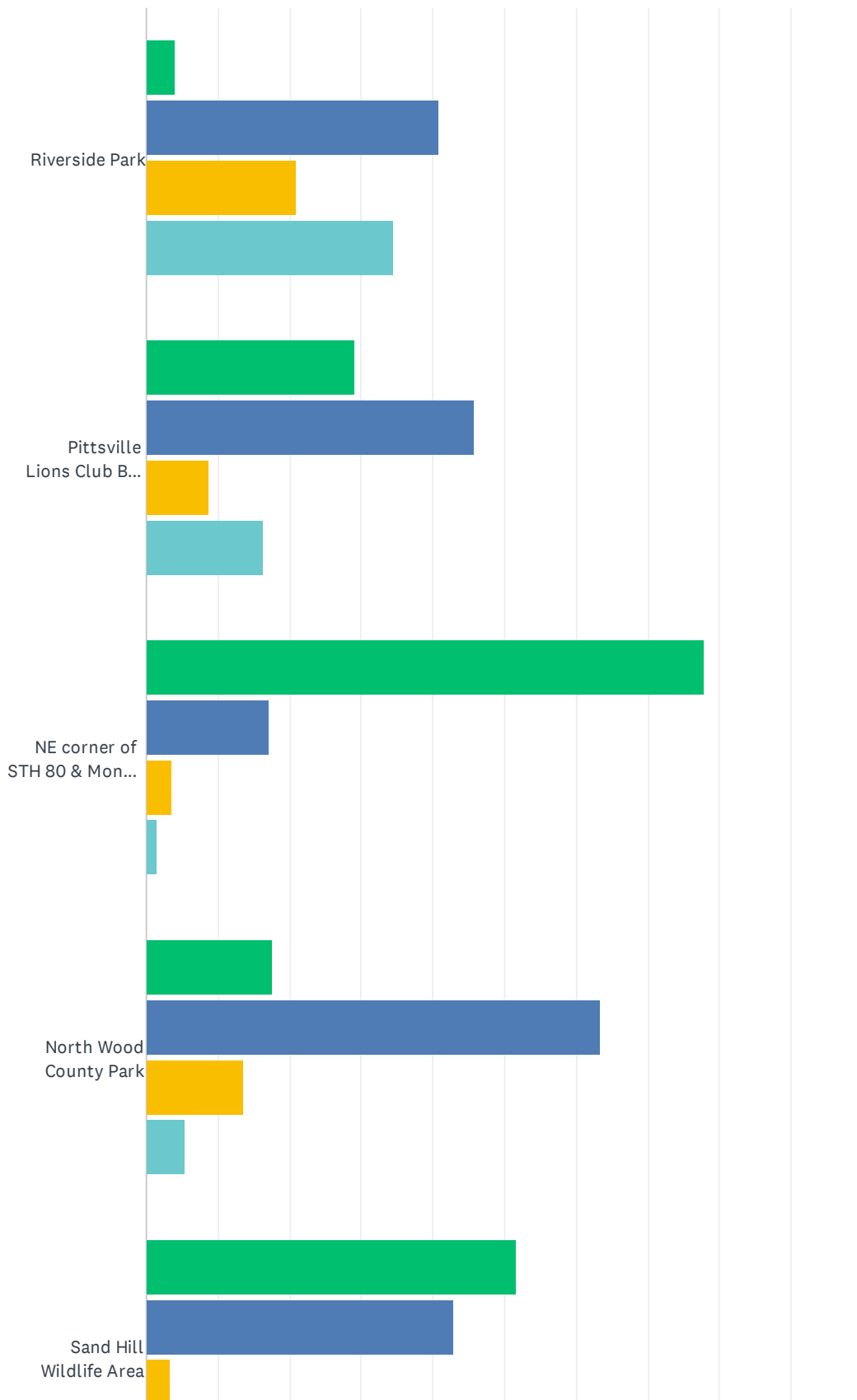
18	Swimming	6/10/2021 8:49 PM
19	Update picnic area, better shelter area and new tables	6/10/2021 6:15 PM
20	Kayak landings	6/10/2021 6:11 PM
21	Farmers market	6/10/2021 5:18 PM
22	Camping	6/10/2021 2:28 PM
23	Skating pond	6/10/2021 2:12 PM
24	Point of Interest for Travelers to Stop and See	6/10/2021 11:52 AM
25	More baseball/softball diamonds at lions park	6/10/2021 8:37 AM
26	Outdoor movie,theater	6/9/2021 5:32 PM
27	Dog Park	6/9/2021 11:34 AM
28	Soccer Fields	6/9/2021 7:34 AM
29	Splash pad	6/8/2021 9:24 PM
30	Outdoor performance venue	6/8/2021 8:45 PM
31	Bike trails	6/8/2021 8:34 PM
32	Grocery store or larger convenience store	6/8/2021 7:15 PM
33	splash pad	6/8/2021 6:45 PM
34	Obstacle course	6/8/2021 4:16 PM
35	Walking/biking trails	6/8/2021 4:14 PM
36	New youth baseball facility	6/8/2021 6:39 AM
37	Swimming pool	6/8/2021 2:39 AM
38	Plant more flowers along the streets (beautification)	6/7/2021 9:58 PM
39	Dog park	6/7/2021 9:48 PM
40	ice skating pond	6/7/2021 9:48 PM
41	Bathrooms at the park	6/7/2021 9:14 PM
42	Public restrooms in park	6/7/2021 9:07 PM
43	Splash Pas	6/7/2021 9:02 PM
44	Hiking and walking trails	6/7/2021 8:48 PM
45	Ice skating	6/7/2021 8:39 PM
46	Skating	6/7/2021 7:49 PM
47	Additional playground equipment	6/7/2021 7:34 PM
48	Geocaching	6/7/2021 6:58 PM
49	Walking or bicycle trails	6/7/2021 6:49 PM
50	Ice cream stand	6/7/2021 6:45 PM
51	Splash pad	6/7/2021 6:38 PM
52	Soccer	6/7/2021 6:36 PM
53	Ice skating rink	6/7/2021 5:23 PM
54	More events	6/7/2021 5:01 PM
55	Bags	6/7/2021 4:52 PM

City of Pittsville Outdoor Recreation Survey

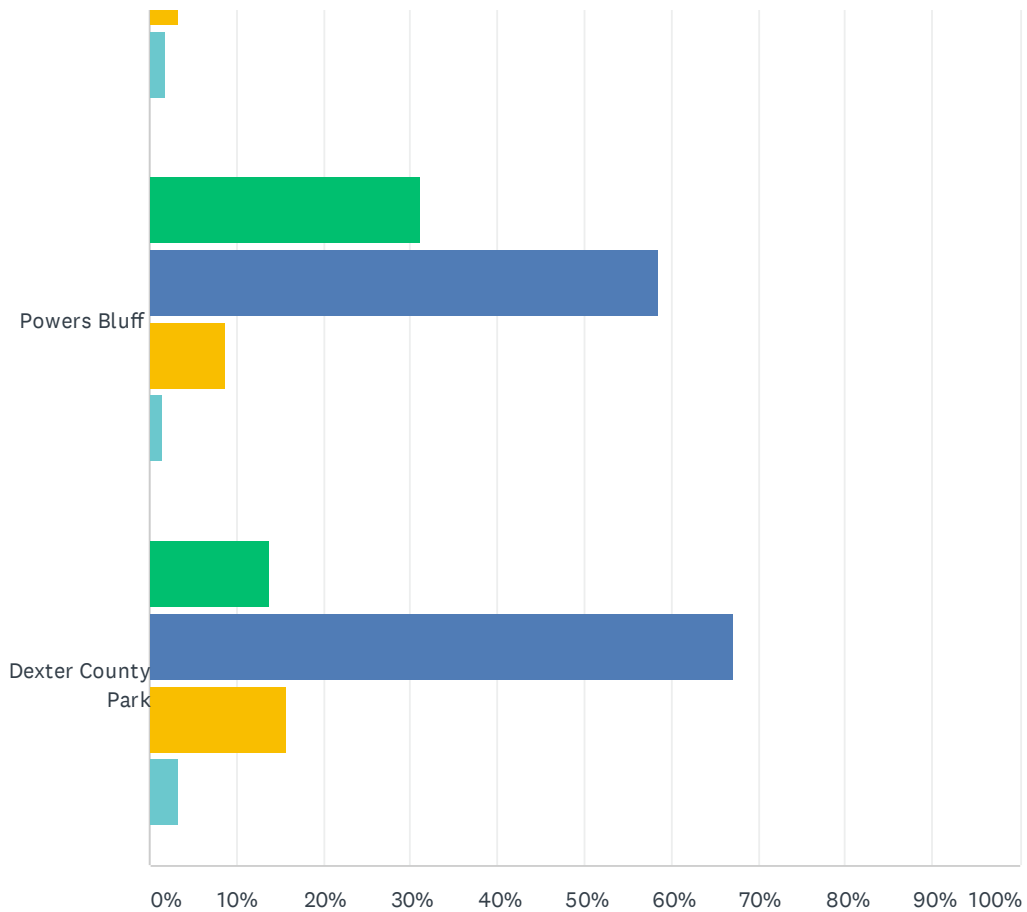
56	3 on 3 basketball tournament all ages	6/7/2021 4:40 PM
57	Better dugouts??	6/7/2021 3:55 PM
58	Camping	6/7/2021 3:55 PM
59	Mini Golf	6/7/2021 3:41 PM
60	Music or old movies in the park under the stars	6/7/2021 3:10 PM
61	Kayak launching area	6/7/2021 2:54 PM
62	Better bathrooms at Riverside park	6/7/2021 2:49 PM
63	Walking trails	6/7/2021 2:49 PM
64	Music/old movie etc night in the park	6/7/2021 2:46 PM
65	Kayak/Canoe launch	6/7/2021 2:41 PM
66	Fun stuff for the famy tondo.in the park	6/7/2021 2:31 PM
67	Community garden	6/7/2021 2:31 PM
68	Splash pad/swimming pool	6/7/2021 2:30 PM
69	Golf	6/7/2021 2:28 PM
70	Walking paths	6/7/2021 2:23 PM
71	Ice rink	6/7/2021 2:19 PM
72	Golf course	6/7/2021 2:15 PM
73	Walking paths	6/7/2021 2:13 PM

Q3 How often do you use the following Pittsville area parks?

Answered: 206 Skipped: 20



City of Pittsville Outdoor Recreation Survey

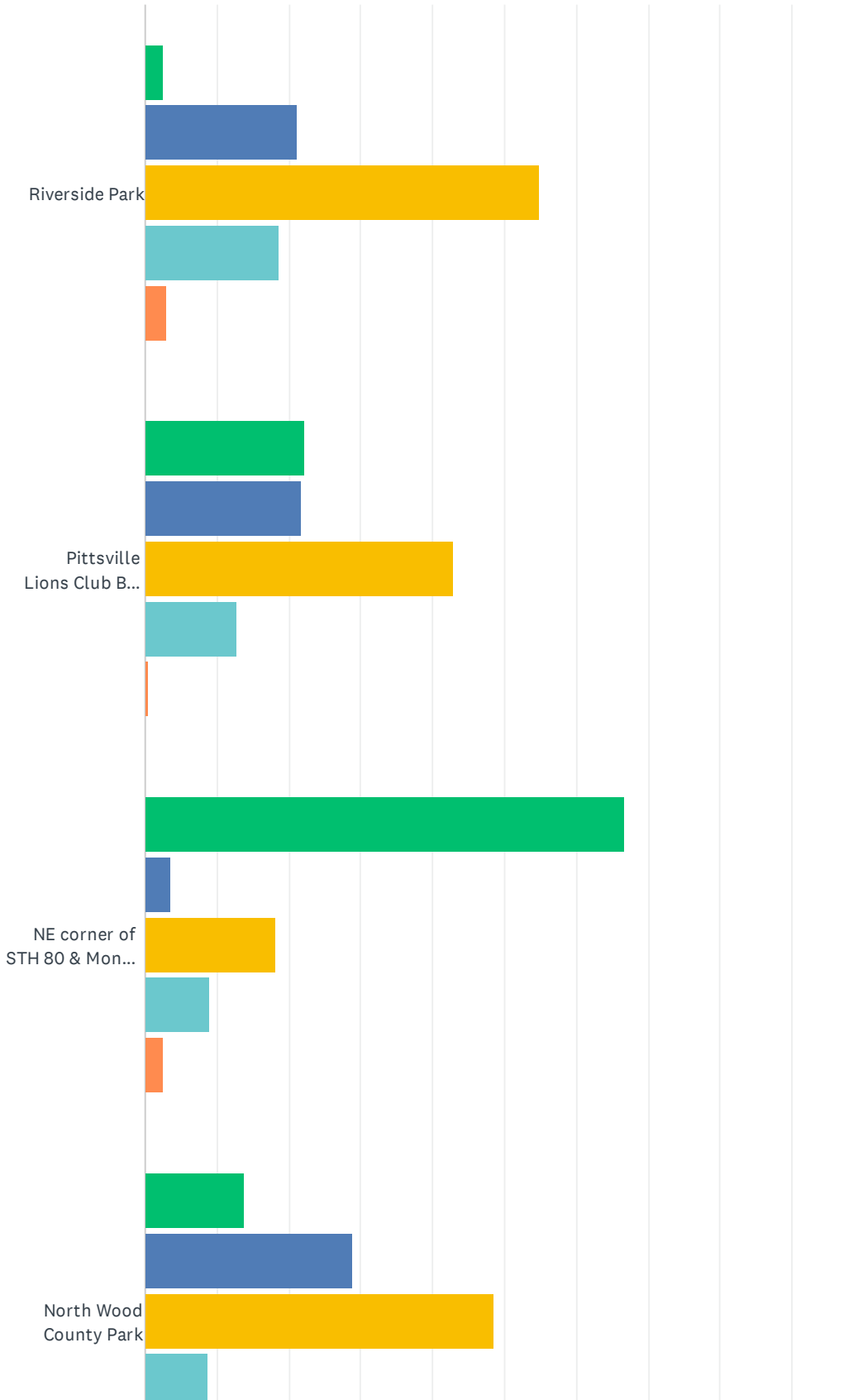


■ I do not use this.
 ■ Occasionally
 ■ Monthly
 ■ At least weekly

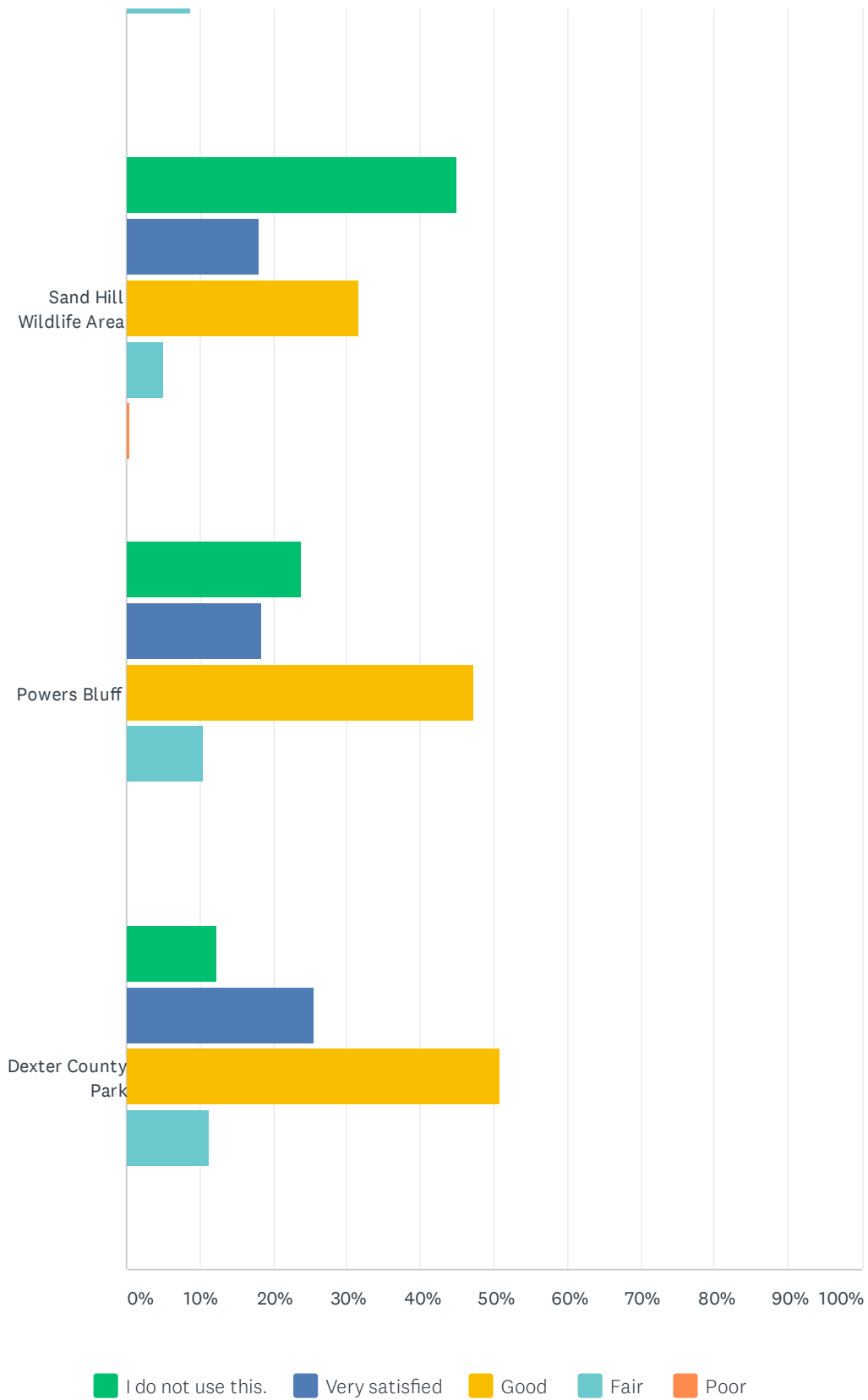
	I DO NOT USE THIS.	OCCASIONALLY	MONTHLY	AT LEAST WEEKLY	TOTAL
Riverside Park	3.88% 8	40.78% 84	20.87% 43	34.47% 71	206
Pittsville Lions Club Ball Park	29.06% 59	45.81% 93	8.87% 18	16.26% 33	203
NE corner of STH 80 & Monroe Street	77.89% 155	17.09% 34	3.52% 7	1.51% 3	199
North Wood County Park	17.56% 36	63.41% 130	13.66% 28	5.37% 11	205
Sand Hill Wildlife Area	51.72% 105	42.86% 87	3.45% 7	1.97% 4	203
Powers Bluff	31.22% 64	58.54% 120	8.78% 18	1.46% 3	205
Dexter County Park	13.73% 28	67.16% 137	15.69% 32	3.43% 7	204

Q4 Please rate your satisfaction with the following Pittsville area parks.

Answered: 206 Skipped: 20



City of Pittsville Outdoor Recreation Survey

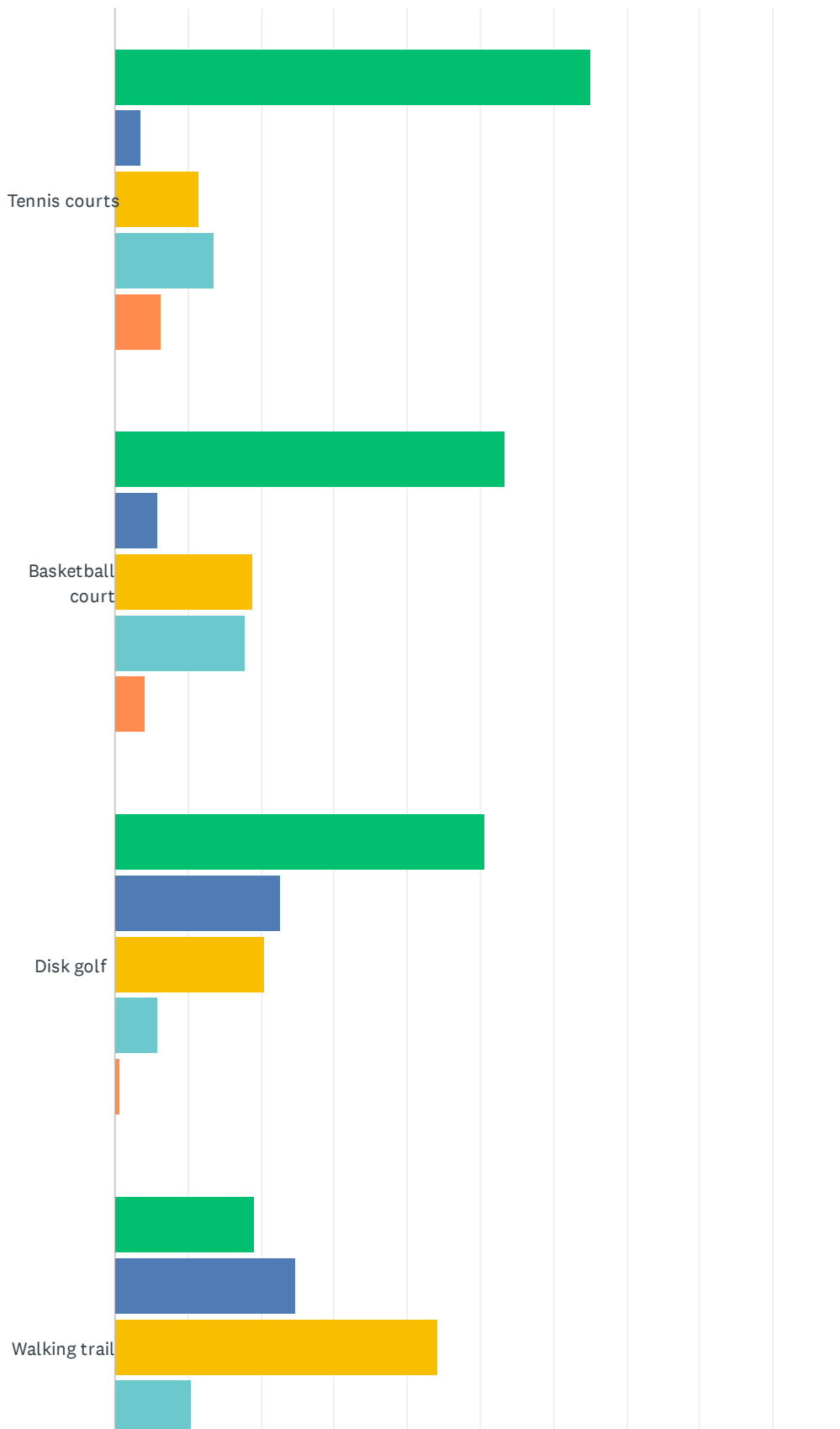


City of Pittsville Outdoor Recreation Survey

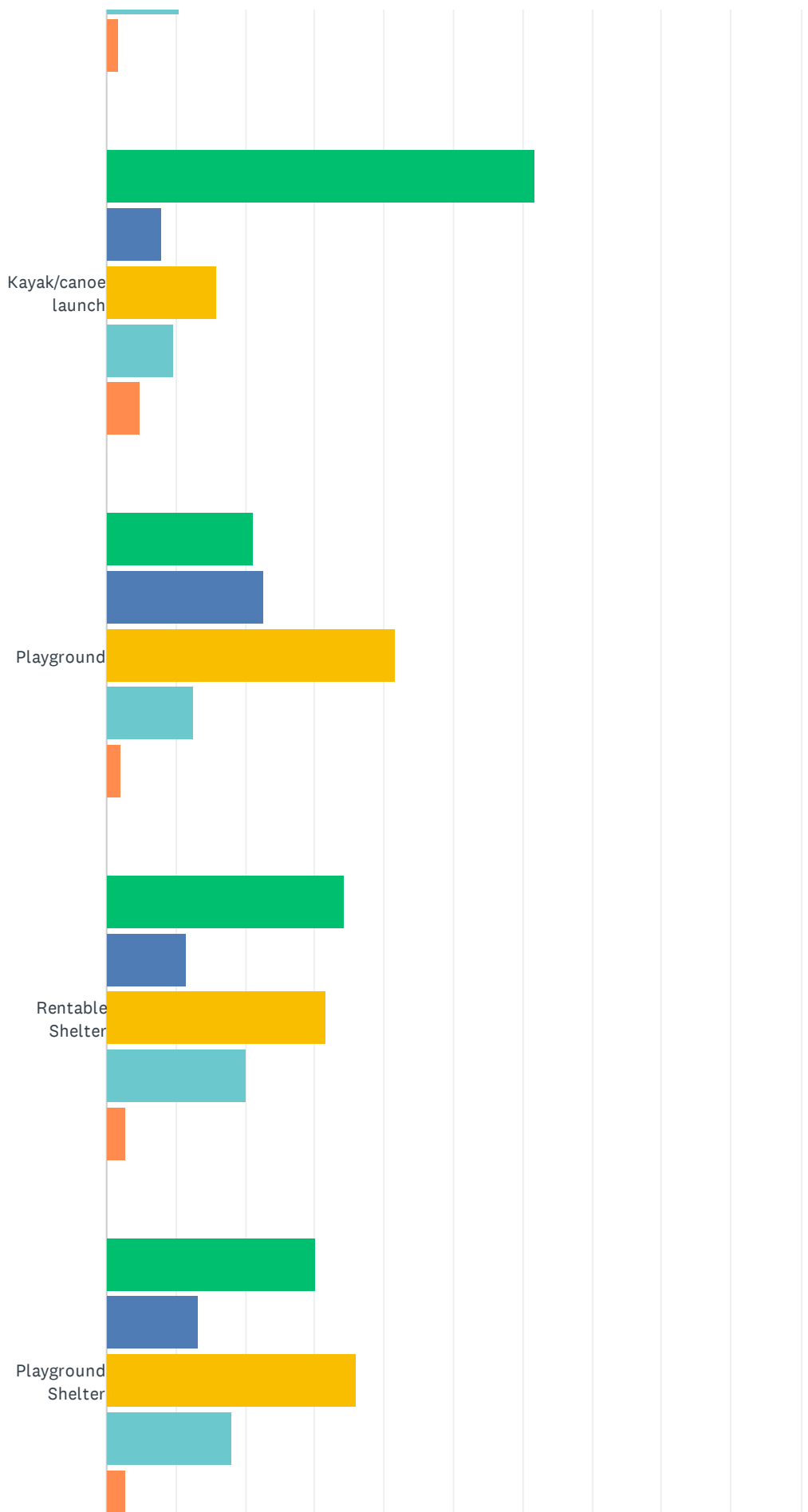
	I DO NOT USE THIS.	VERY SATISFIED	GOOD	FAIR	POOR	TOTAL
Riverside Park	2.45% 5	21.08% 43	54.90% 112	18.63% 38	2.94% 6	204
Pittsville Lions Club Ball Park	22.17% 45	21.67% 44	42.86% 87	12.81% 26	0.49% 1	203
NE corner of STH 80 & Monroe Street	66.67% 132	3.54% 7	18.18% 36	9.09% 18	2.53% 5	198
North Wood County Park	13.73% 28	28.92% 59	48.53% 99	8.82% 18	0.00% 0	204
Sand Hill Wildlife Area	45.00% 90	18.00% 36	31.50% 63	5.00% 10	0.50% 1	200
Powers Bluff	23.88% 48	18.41% 37	47.26% 95	10.45% 21	0.00% 0	201
Dexter County Park	12.32% 25	25.62% 52	50.74% 103	11.33% 23	0.00% 0	203

Q5 Rate your satisfaction with each element of Pittsville's Riverside Park:

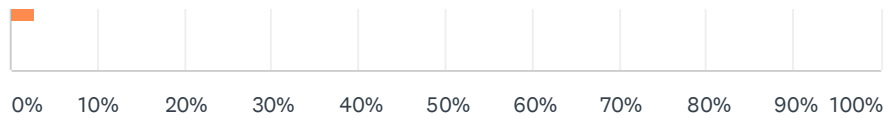
Answered: 193 Skipped: 33



City of Pittsville Outdoor Recreation Survey



City of Pittsville Outdoor Recreation Survey



■ I do not use this.
 ■ Very satisfied
 ■ Good
 ■ Fair
 ■ Poor

	I DO NOT USE THIS.	VERY SATISFIED	GOOD	FAIR	POOR	TOTAL
Tennis courts	65.10% 125	3.65% 7	11.46% 22	13.54% 26	6.25% 12	192
Basketball court	53.40% 102	5.76% 11	18.85% 36	17.80% 34	4.19% 8	191
Disk golf	50.53% 96	22.63% 43	20.53% 39	5.79% 11	0.53% 1	190
Walking trail	18.95% 36	24.74% 47	44.21% 84	10.53% 20	1.58% 3	190
Kayak/canoe launch	61.70% 116	7.98% 15	15.96% 30	9.57% 18	4.79% 9	188
Playground	21.05% 40	22.63% 43	41.58% 79	12.63% 24	2.11% 4	190
Rentable Shelter	34.21% 65	11.58% 22	31.58% 60	20.00% 38	2.63% 5	190
Playground Shelter	30.16% 57	13.23% 25	35.98% 68	17.99% 34	2.65% 5	189

Q6 What improvements are needed at Riverside Park in Pittsville?

Answered: 117 Skipped: 109

#	RESPONSES	DATE
1	Another more modern building with modern plumbing would be beneficial	7/4/2021 7:18 PM
2	Bathrooms	6/30/2021 9:42 PM
3	Flushable bathroom, seating built into the hill for baseball games, and some playground equipment is broken.	6/29/2021 9:17 PM
4	Sometimes more shredded rubber is needed in the playground area due to exposed cement. The sandbox is low on sand.	6/28/2021 11:32 AM
5	Better Restrooms, running water, need handwashing/sanitation	6/28/2021 11:06 AM
6	Working Bathroom facilities with flushable toilets and sinks with running water. There should be better seating to be able to watch the baseball games also.	6/28/2021 8:19 AM
7	Updated equipment, expansion.	6/25/2021 7:12 AM
8	Add updated play equipment	6/25/2021 6:56 AM
9	Flushable toilets. Running water Better concessions	6/23/2021 3:32 PM
10	Better restrooms	6/23/2021 3:28 PM
11	Bathrooms	6/23/2021 9:26 AM
12	Bathrooms with flush toilets!!!	6/23/2021 6:41 AM
13	Stop using all herbicide and pesticide so families aren't getting sick	6/23/2021 12:41 AM
14	Fully functioning bathrooms, flush toilets.	6/19/2021 1:14 PM
15	Clean bathrooms, better bathroom facilities	6/18/2021 2:45 PM
16	Would like to have more community events like music and beer tent, we enjoy the 4th of July offerings at the park but it's only once a year. Maybe a fall or winter get together or event.	6/18/2021 8:25 AM
17	More refuse cans, enforcement of dog walkers picking up their dog droppings.	6/16/2021 9:42 PM
18	Improve the park amenities.	6/15/2021 2:22 PM
19	Bathroom facilities	6/15/2021 12:02 PM
20	Playground Equipment.	6/15/2021 8:19 AM
21	It needs new better playground equipment, improve shelters	6/13/2021 12:25 PM
22	Camping would nice	6/13/2021 12:17 PM
23	Dam creek by Highschool and Park for pond with better fishing and kayaking activities.	6/12/2021 12:55 PM
24	Lights on baseball field, improved lawn mowing near baseball field, walking/running trail throughout park, and improved tennis courts	6/11/2021 1:22 PM
25	More Flush toilets	6/11/2021 8:03 AM
26	Bathrooms	6/10/2021 8:51 PM
27	Bathrooms	6/10/2021 6:17 PM
28	Updated bathrooms, better signage, better shelter	6/10/2021 6:13 PM
29	Update bathrooms	6/10/2021 5:34 PM
30	Bathroom	6/10/2021 4:24 PM

City of Pittsville Outdoor Recreation Survey

31	better bathrooms!	6/10/2021 2:25 PM
32	I would like to see some upgrades to the baseball field, as it is used more often than any part of the park. I would like to be a part of those upgrades. It's a great spot for a field and the city takes good care of it. I think it's time we upgrade the dugouts, fencing, redo the infield surface, etc. The hillside could be mowed more often, but the field itself is maintained very well.	6/10/2021 2:10 PM
33	Bathrooms A stage area	6/10/2021 11:59 AM
34	bathrooms	6/10/2021 11:41 AM
35	Toilets, more water access (drinking/handwashing)	6/10/2021 11:27 AM
36	Bathrooms	6/10/2021 8:38 AM
37	Flush toilets	6/9/2021 5:45 PM
38	A place where people can cook... So that they can host parties such as graduation.	6/9/2021 4:22 PM
39	A clean restroom, snack area	6/9/2021 3:09 PM
40	I like it like it is.	6/9/2021 2:53 PM
41	Is it possible to restore the dam to make a small pond in the river at Riverside Park?	6/9/2021 2:21 PM
42	The blacktop on the tennis courts in basketball courts need to be replaced.	6/9/2021 12:21 PM
43	Pond for swimming and boating	6/9/2021 11:47 AM
44	Flushable restrooms Regular garbage pick up	6/9/2021 10:12 AM
45	Improved toilet facilities. The outhouse is a ridiculous embarrassment in these modern times and it's stench is often what people remember of Pittsville when they come on the 3rd and 4th of July.	6/9/2021 6:22 AM
46	Damming up the creek next to the park/high school for a community pond for better fishing and kayaking opportunities would be a great addition to the park	6/8/2021 10:25 PM
47	nice large bathroom	6/8/2021 10:24 PM
48	Bathrooms. Signage for the kayak launch. Wi-fi hotspot/free wifi in the vicinity of the rentable shelter. Grill in the park.	6/8/2021 8:50 PM
49	More play equipment.	6/8/2021 8:36 PM
50	Flushable toilets	6/8/2021 7:49 PM
51	Worry about getting well paying jobs, will bring in people then worry about parks	6/8/2021 7:17 PM
52	Bathrooms	6/8/2021 6:49 PM
53	I didn't know there was a kayak/canoe launch. Is this marked (I may have just not realized it while going through)?	6/8/2021 6:11 PM
54	Put a band stage down there to make it so it can be used for more events 20 x 30	6/8/2021 5:37 PM
55	Get rid of metal slides... too hot in the summer and burn children	6/8/2021 5:11 PM
56	New bathrooms.	6/8/2021 5:09 PM
57	The bathrooms need to be updated with running water for handwashing and flushable toilets.	6/8/2021 4:44 PM
58	Bathrooms	6/8/2021 4:20 PM
59	bathrooms	6/8/2021 12:53 PM
60	I would like to see lights at the baseball diamond. I think this would be a great asset to the community.	6/8/2021 12:39 PM
61	Better playground equipment, updated bathrooms (at least something that is usable)	6/8/2021 11:45 AM
62	Expand playground/ update equipment	6/8/2021 6:51 AM
63	Fence for Kohlbeck field	6/8/2021 6:41 AM

City of Pittsville Outdoor Recreation Survey

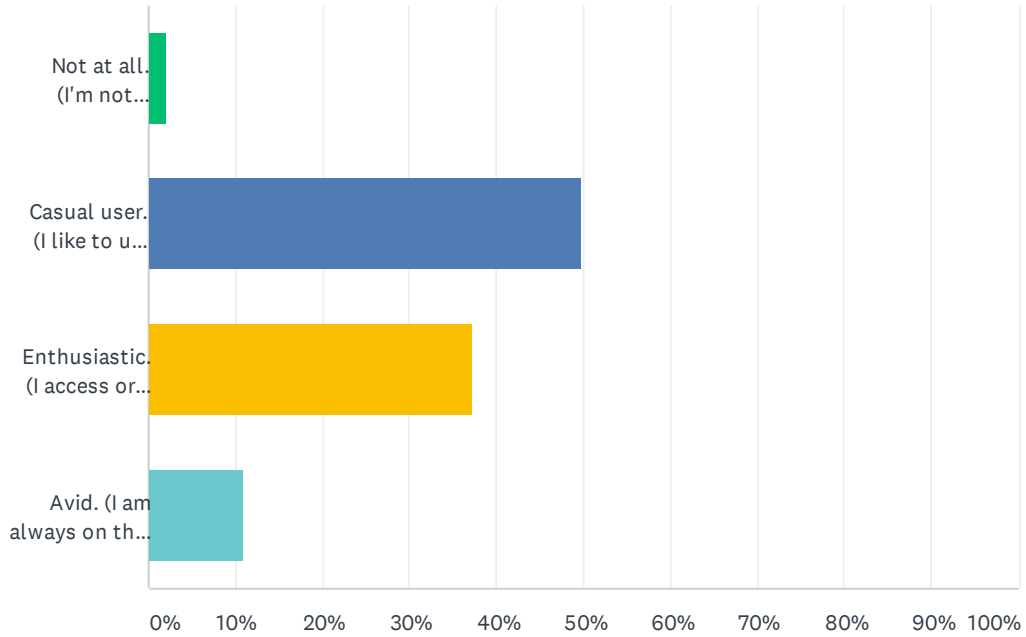
64	Bathrooms Walking paths	6/8/2021 6:28 AM
65	bathroom	6/8/2021 6:18 AM
66	New picnic tables New shelter area with wind blocks on a few sides	6/7/2021 10:26 PM
67	A flushable toilet!	6/7/2021 9:59 PM
68	Better toilets and running water.	6/7/2021 9:51 PM
69	clean restrooms	6/7/2021 9:50 PM
70	Flush toilets Available tent camping for pass through bicycle tours	6/7/2021 9:33 PM
71	Flush toilets Lights on the baseball field	6/7/2021 9:16 PM
72	Public restrooms with flushing toilets and sinks	6/7/2021 9:08 PM
73	Indoor plumbing	6/7/2021 9:07 PM
74	Nice bathrooms are a priority. With how many families utilize the park it is a shame that this hasn't been done	6/7/2021 8:52 PM
75	BATHROOMS!!! With running water and flushable toilets. Cleaner shelters	6/7/2021 8:42 PM
76	Would love to see if the City could get a grant(s) to redo Riverside park's playground to be an inclusive playground for all abilities. Pittsville families could really benefit from this!	6/7/2021 7:48 PM
77	Flushable toilet facilities.	6/7/2021 7:36 PM
78	Electrical plug ins in the shelter areas, flushing toilets would be nice.	6/7/2021 7:12 PM
79	Water fountain	6/7/2021 6:50 PM
80	Update playground/bathrooms, more walking trails	6/7/2021 6:48 PM
81	Better accessible to handicapped children. BATHROOMS definitely need to be flush and running water.	6/7/2021 6:40 PM
82	Flush toilets with running water	6/7/2021 6:26 PM
83	Plowed during winter, water feature	6/7/2021 6:20 PM
84	Restrooms that are not pit toilets	6/7/2021 6:09 PM
85	Covering the dangerous exposed cement chunks around the playground equipment.	6/7/2021 5:38 PM
86	Need to fix disc golf signs (most part signs are broken), better paint on picnic tables	6/7/2021 5:28 PM
87	Bathrooms, upgrade on shelters, area for bands to come in	6/7/2021 5:05 PM
88	Playground equipment	6/7/2021 4:55 PM
89	Flush Toilets, then the park would be very nice.	6/7/2021 4:42 PM
90	Better tennis court. Please fix the volleyball net and keep the sand nice! Bathrooms!!!	6/7/2021 4:39 PM
91	Flushable toilets!	6/7/2021 4:04 PM
92	Restrooms and picnic tables	6/7/2021 3:58 PM
93	None	6/7/2021 3:58 PM
94	BATHROOMS!! Basketball court needs nets , volleyball court needs lines and minimal fencing to help stop balls.	6/7/2021 3:17 PM
95	toilets and sinks	6/7/2021 3:15 PM
96	More sitting areas especially by river	6/7/2021 3:15 PM
97	Up keep and presentation of existing buildings, fields and equipment	6/7/2021 3:05 PM
98	Baseball field needs upgrades	6/7/2021 3:02 PM
99	Better bathrooms	6/7/2021 2:56 PM

City of Pittsville Outdoor Recreation Survey

100	(I've only been there for the 4th of July Run - Which I REALLY WISH was held earlier, By 7pm on a Sat there's No Chance I'm going to be up for running!!)	6/7/2021 2:56 PM
101	Flushable toilets, newer playground equipment and more mulch for protection at the playground	6/7/2021 2:54 PM
102	Could be cleaner, empty garbage cans. They stink	6/7/2021 2:54 PM
103	Lights for the ball diamond	6/7/2021 2:51 PM
104	Lights at the Pit, update the restrooms,, upgrades to Kohlbeck field.	6/7/2021 2:51 PM
105	Landscaping needs to happen more regularly and lights would be nice	6/7/2021 2:50 PM
106	Could pickle ball court be added, launch be updated, better outlet system for the shelter house for potlucks, another playground shelter, bathroom updates, longer walking/biking trail	6/7/2021 2:45 PM
107	New playground equipment	6/7/2021 2:39 PM
108	Updated equipment. Maybe even some smaller stuff for littler children.	6/7/2021 2:39 PM
109	I think a fence around the play ground would be safer for children so they can't run out to the road or river bank. I personally have an autistic runner. Saftey 1st. Handicap accessible for disabled children & adults.	6/7/2021 2:38 PM
110	The baseball field needs substantial upgrades: (dugouts, outfield, infield, fencing, seating). The basketball court has a large crack and the hoops are heaving. It is a great area, but a significant investment in the area would be important for bringing more people down to the area, especially for the 4th of July.	6/7/2021 2:34 PM
111	Better bathrooms and a power aid soda like machine	6/7/2021 2:33 PM
112	Flushable bathrooms!!!! Band shelter, nice bushes,	6/7/2021 2:33 PM
113	Better bathrooms.	6/7/2021 2:25 PM
114	Bathrooms and more walking/biking trails	6/7/2021 2:15 PM
115	Tennis courts pavement	6/7/2021 2:10 PM
116	New playground equipment and mulch	6/7/2021 2:10 PM
117	Updated playground equipment with more mulching for protection	6/7/2021 1:57 PM

Q7 What type of water enthusiast are you? (Choose one.)

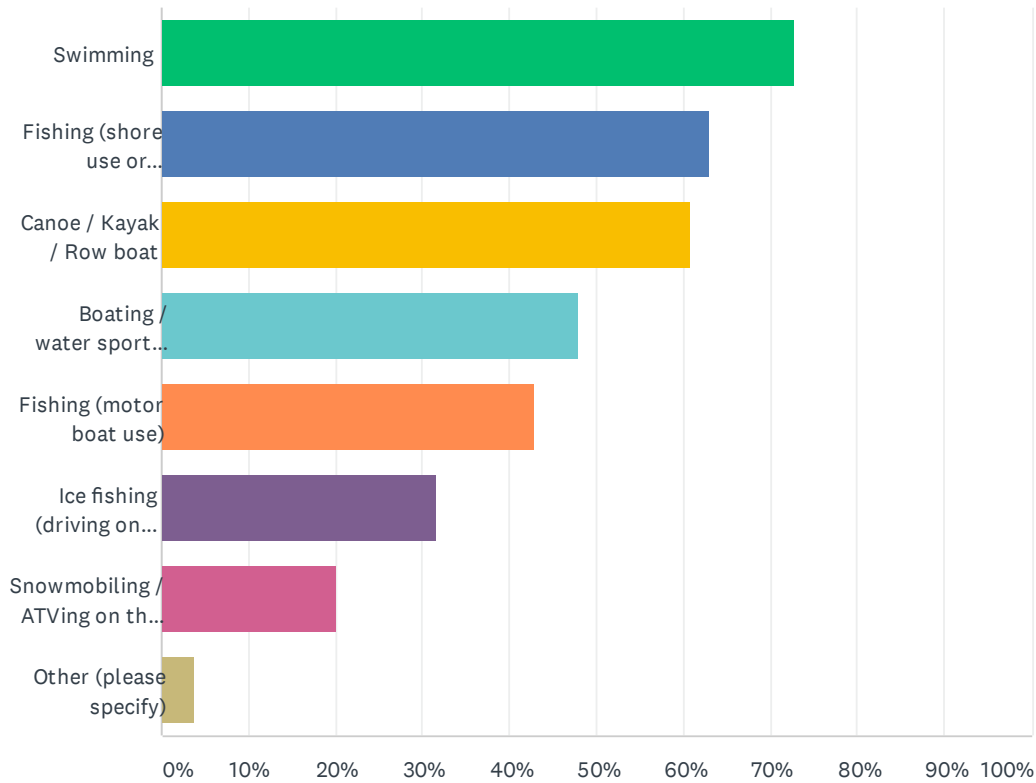
Answered: 185 Skipped: 41



ANSWER CHOICES	RESPONSES	
Not at all. (I'm not interested in water recreation at all, not even with friends.)	2.16%	4
Casual user. (I like to use the water, but only do so occasionally.)	49.73%	92
Enthusiastic. (I access or go on the water regularly in summer, and I might occasionally access the ice in winter.)	37.30%	69
Avid. (I am always on the water or ice every chance I get.)	10.81%	20
TOTAL		185

Q8 How do you use the water? (Choose all that apply.)

Answered: 184 Skipped: 42



ANSWER CHOICES	RESPONSES	
Swimming	72.83%	134
Fishing (shore use or non-motorized winter use)	63.04%	116
Canoe / Kayak / Row boat	60.87%	112
Boating / water sport (motorized)	47.83%	88
Fishing (motor boat use)	42.93%	79
Ice fishing (driving on ice; car, ATV, or snowmobile)	31.52%	58
Snowmobiling / ATVing on the ice	20.11%	37
Other (please specify)	3.80%	7
Total Respondents: 184		

#	OTHER (PLEASE SPECIFY)	DATE
1	Hi	6/9/2021 5:36 PM
2	Picnicking by the water. Sitting by the water enjoying the view	6/8/2021 8:52 PM
3	Stand up paddle board, ice skating	6/7/2021 4:06 PM
4	No comment	6/7/2021 3:58 PM
5	Wading & sitting & watching or sketching	6/7/2021 3:18 PM

City of Pittsville Outdoor Recreation Survey

6	Ice skating	6/7/2021 2:40 PM
7	Walking by water	6/7/2021 2:34 PM

Q9 What public boat landings or water access improvements are needed?

Answered: 48 Skipped: 178

#	RESPONSES	DATE
1	The yellow river could used some sort of large dog or bridge bank to bank.	7/4/2021 7:19 PM
2	Kayak ramp launch	6/30/2021 9:44 PM
3	Need to develop Poplar Street access for kayaks due to Riverside Park is to shallow and many big rocks.	6/28/2021 11:37 AM
4	The river bank at the Kayak launch area in Riverside Park is steep. Poplar Street at the Yellow River could be another Kayak launch area	6/28/2021 11:08 AM
5	beaches, possible marina.	6/25/2021 7:14 AM
6	None	6/23/2021 3:32 PM
7	Depends on water levels but I've actually found them actually very safe and nicer than most I've seen in my years	6/23/2021 12:42 AM
8	None. Not feasible for the area.	6/19/2021 1:15 PM
9	I'm not sure where the kayak launch is in Pittsville	6/18/2021 2:47 PM
10	Parking and landing amenities.	6/15/2021 2:23 PM
11	Kayak launch and wading access	6/15/2021 12:04 PM
12	To have a boat landing	6/13/2021 12:26 PM
13	Better kayak launch	6/13/2021 12:18 PM
14	More areas for kayak launch on the river	6/13/2021 7:18 AM
15	Dam creek between Highschool and park to make a large pond for better fishing, ice fishing, kayaking, and canoeing opportunities for the community and the school.	6/12/2021 12:58 PM
16	I didnt even know there were kayak offerings.	6/10/2021 6:13 PM
17	Making our Pittsville shoreline more beautiful and add some sitting benches along the shore	6/10/2021 12:04 PM
18	N/A	6/10/2021 8:39 AM
19	None	6/9/2021 4:23 PM
20	Restroom	6/9/2021 3:10 PM
21	None.	6/9/2021 2:55 PM
22	Need a sand beach	6/9/2021 11:49 AM
23	minimal	6/9/2021 10:13 AM
24	Fishing and kayaking opportunities on the Yellow River in town are minimal for most of the year as water levels in the river are typically low and the fishing hasn't been great for a very long time. Damming up the creek by the park/high school for a pond could potentially provide an area in town with more consistent water levels for better fishing and kayaking opportunities.	6/8/2021 10:30 PM
25	Kayak launch needs signage.	6/8/2021 8:52 PM
26	Kyak launch.	6/8/2021 5:10 PM
27	The kayak launch area could be a little bigger and better marked. I appreciate the riverbank weeds being trimmed to play disc golf. It is much nicer trimmed because it seems easier to find your disc and there seem to be less bugs.	6/8/2021 4:49 PM

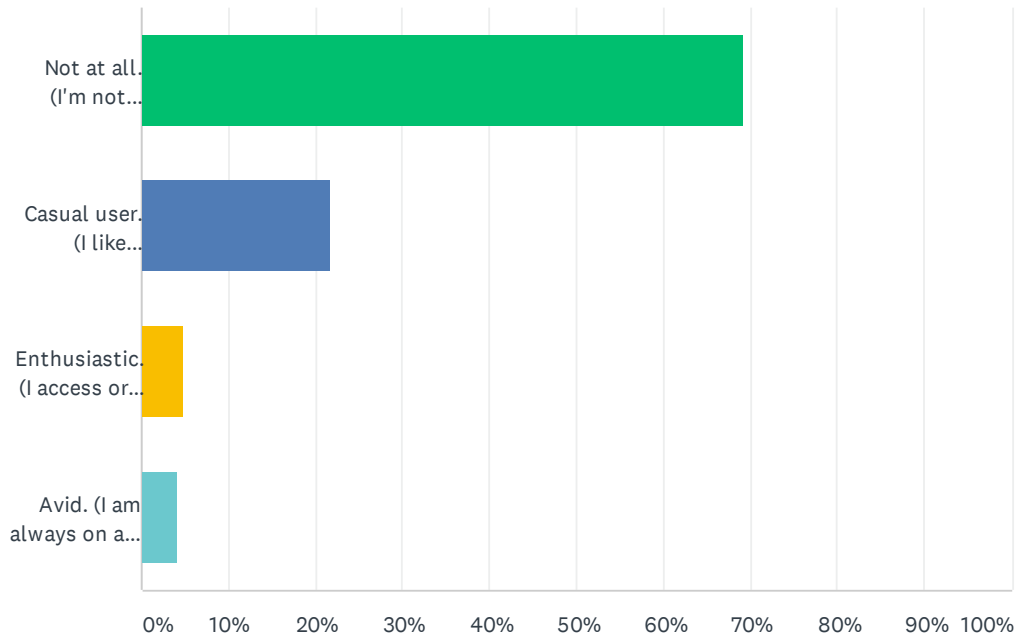
City of Pittsville Outdoor Recreation Survey

28	Better information about the launch in Riverside park. Many people do not even know it exists.	6/8/2021 12:55 PM
29	Mostly ok, Dexterville need to dredge the access to the lake, south end.	6/8/2021 11:56 AM
30	Improve access	6/8/2021 6:52 AM
31	Handicap assessable would be great but would welcome a pool so water is not contaminated from what all floats into the Yellow River.	6/7/2021 10:29 PM
32	Existence of landings. A place to sit by our river to relax. Permanent benches	6/7/2021 8:45 PM
33	No useable water in the Pittsville area for water sport boat recreation.	6/7/2021 7:49 PM
34	Boat launch on the north side of the rocks on the yellow River would be nice.	6/7/2021 6:53 PM
35	N/A	6/7/2021 6:52 PM
36	More than one boat launch area	6/7/2021 6:43 PM
37	Better kayak launching and signage in riverside park	6/7/2021 4:06 PM
38	The kayak launch could be improved.	6/7/2021 3:59 PM
39	None	6/7/2021 3:58 PM
40	No opinion	6/7/2021 3:18 PM
41	Easier access	6/7/2021 2:55 PM
42	?	6/7/2021 2:54 PM
43	Riverside park launch needs more/better signage for out of town users, launch needs to be cleaned up a bit more	6/7/2021 2:48 PM
44	Don't go swimming or boating in the area. Lake Dexter needs cleaning of stumps and wood around some of the fishing and boating areas.	6/7/2021 2:37 PM
45	A dock would be nice	6/7/2021 2:34 PM
46	Any	6/7/2021 2:34 PM
47	Swimming area	6/7/2021 2:26 PM
48	Unsure	6/7/2021 2:15 PM

Q10 What type of snowmobile enthusiast are you?

(Choose one.)

Answered: 188 Skipped: 38



ANSWER CHOICES	RESPONSES	
Not at all. (I'm not interested in snowmobiling at all, not even with friends.)	69.15%	130
Casual user. (I like snowmobiling for fun, but only do so occasionally, OR only on my own land.)	21.81%	41
Enthusiastic. (I access or go on snowmobile routes and trails regularly.)	4.79%	9
Avid. (I am always on a snowmobile every chance I get - all season long.)	4.26%	8
TOTAL		188

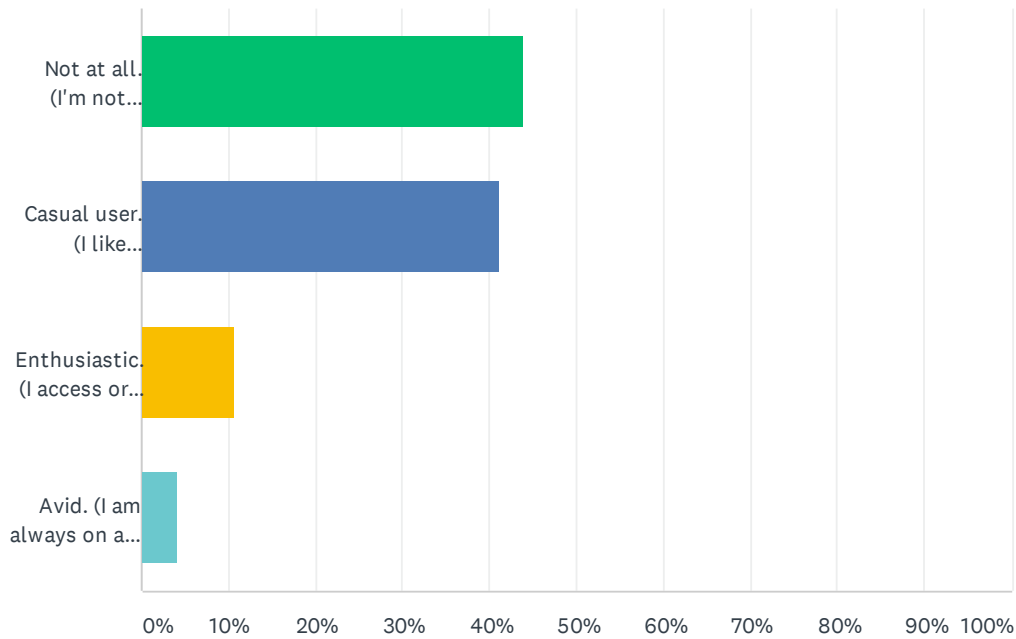
Q11 What snowmobile improvements are needed in Pittsville?

Answered: 19 Skipped: 207

#	RESPONSES	DATE
1	They need to stay out of my ditches and off my property.	7/4/2021 7:19 PM
2	Better access to business	6/30/2021 9:46 PM
3	N/A	6/25/2021 7:15 AM
4	I haven't used any trails around yet so cannot answer	6/23/2021 12:43 AM
5	For those living around Pittsville, there is poor access to snowmobile trails. This makes it difficult to access Pittsville and its businesses.	6/15/2021 2:25 PM
6	have decent access from the east	6/10/2021 11:30 AM
7	Never been on one.	6/9/2021 2:55 PM
8	Am satisfied with the trails through town - I can get to where I need to go	6/9/2021 2:23 PM
9	better access to local eating, warm up shelter?	6/9/2021 7:39 AM
10	Snow	6/8/2021 11:56 AM
11	Better marked trails	6/8/2021 6:29 AM
12	More snow is always welcomed but getting more people to help trim trees or cut brush on trails.	6/7/2021 10:30 PM
13	Trail access	6/7/2021 9:04 PM
14	City access to trails	6/7/2021 8:46 PM
15	N/A	6/7/2021 6:52 PM
16	Unknown	6/7/2021 3:59 PM
17	?	6/7/2021 2:54 PM
18	Have them stay out of my yard	6/7/2021 2:35 PM
19	Better grooming	6/7/2021 2:16 PM

Q12 What type of motorized vehicle (ATV / UTV / Off-Highway Motorcycle) enthusiast are you? (Choose one.)

Answered: 187 Skipped: 39



ANSWER CHOICES	RESPONSES	
Not at all. (I'm not interested in motorized recreation at all, not even with friends.)	43.85%	82
Casual user. (I like motorized vehicles for fun, but only do so occasionally, OR only on my own land.)	41.18%	77
Enthusiastic. (I access or go on motorized routes and trails regularly in summer, and I might occasionally access the ice in winter.)	10.70%	20
Avid. (I am always on a motorized vehicle every chance I get - all year long.)	4.28%	8
TOTAL		187

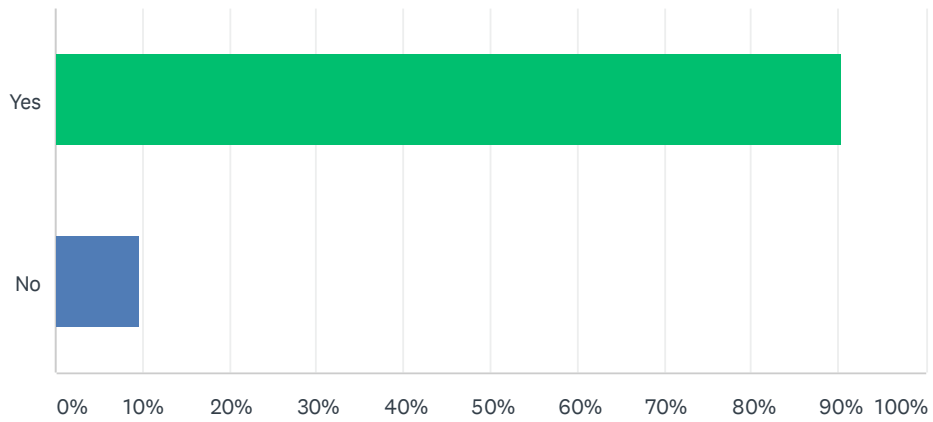
Q13 What motorized vehicle improvements are needed in Pittsville?

Answered: 22 Skipped: 204

#	RESPONSES	DATE
1	Open all roads to this type of traffic	7/4/2021 7:20 PM
2	Would like to eventually, use a little bit. Maps available, I have not seen any?	6/28/2021 7:19 PM
3	Updated access	6/25/2021 7:16 AM
4	I'll admit I'm impressed overall with trail access and drivers.	6/23/2021 12:44 AM
5	Better signage and parking areas.	6/15/2021 2:26 PM
6	Cty rd access for atvs/utv	6/13/2021 12:19 PM
7	Make them follow the rules!	6/10/2021 11:31 AM
8	We need more off-road ATV trails. Preferably ones that hook up to the campgrounds.	6/9/2021 4:23 PM
9	I can't answer that.	6/9/2021 2:57 PM
10	Appreciate that Pittsville is now on the ATV route with Dexter Park. How about more formal routes to Richfield Park, Arpin, Vesper & WR area	6/8/2021 8:54 PM
11	I appreciate the roads opening to ATVs in the past few years, both by road and river. It is easier to get to local places and that helps our local businesses.	6/8/2021 4:50 PM
12	Non-road access which connects to other non-road systems. A specific parking area for vehicles/trailers for people to start and finish their rides.	6/8/2021 1:57 PM
13	More signing for businesses, gas, food, maybe lodging	6/8/2021 11:57 AM
14	Open all roads for use in and around Pittsville	6/8/2021 6:31 AM
15	N/A	6/7/2021 6:53 PM
16	Bridge over ditch on trail entering cenex	6/7/2021 6:23 PM
17	More enforcement of laws as ATV/UTV's are constantly speeding and driving recklessly. Laws aren't being enforced due to lack of officers and their lack of knowing ATV laws	6/7/2021 4:01 PM
18	Keep motorized vehicles off the walking path. Slow down atvs on the roads.	6/7/2021 2:56 PM
19	?	6/7/2021 2:54 PM
20	More trails starting within the city	6/7/2021 2:44 PM
21	More trails for ATV and have a trail for dirt bikes as many younger kids have started dirt biking	6/7/2021 2:17 PM
22	Less authorized use on city streets	6/7/2021 1:58 PM

Q14 Do you think that the City of Pittsville's roads should continue to be open to ATVs?

Answered: 187 Skipped: 39



ANSWER CHOICES	RESPONSES	
Yes	90.37%	169
No	9.63%	18
TOTAL		187

Q15 Feel free to comment on whether the City of Pittsville roads should remain open to ATVs.

Answered: 45 Skipped: 181

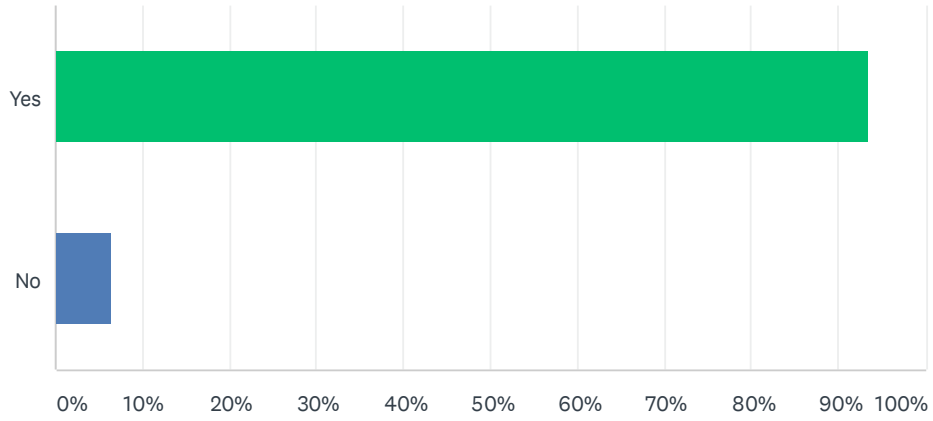
#	RESPONSES	DATE
1	They should remain open it attracts people to come and hangout more. More business for bars and means more money for our town.	6/28/2021 7:24 PM
2	As long as they continue to remain responsible drivers and not get careless or reckless.	6/28/2021 11:44 AM
3	Yes that's fine. But I believe that traffic lights should be installed.	6/25/2021 7:17 AM
4	Outdoor recreation will attract people to the area	6/25/2021 6:58 AM
5	It makes sense in a small town to keep roads friendly for all vehicles. ATV and vehicle drivers all seem to be mostly courteous around on the roads.	6/23/2021 12:46 AM
6	I think people have done a good job following the rules of the ATV trails in the city of Pittsville.	6/18/2021 2:48 PM
7	Limited roads to connect trails only. Don't prefer the free for all on all city streets most cities are adopting.	6/18/2021 8:29 AM
8	Absolutely, roads should remain open. As appropriate open more roads.	6/15/2021 2:27 PM
9	I like seeing the different groups come into town.	6/15/2021 12:05 PM
10	They need to slow down	6/11/2021 8:07 AM
11	Yep- you want more visitor traffic for sure!!	6/10/2021 2:27 PM
12	It brings traffic into town for our businesses	6/10/2021 12:07 PM
13	ATVs or utvs should be allowed to use Pittsville roads because they attract more people. And if you take a look at other counties such as Clark County and Jackson County more roads being added as ATV routes	6/9/2021 4:25 PM
14	Safely	6/9/2021 2:58 PM
15	Absolutely!	6/9/2021 2:51 PM
16	Although I don't currently use an ATV in town, I know lots of people who do & city trails are great for them. Just wish they would follow posted speed limits more diligently.	6/9/2021 2:25 PM
17	These are noisy and belch exhaust.	6/9/2021 6:25 AM
18	yes as long as drivers pay attention to the traffic and obey the posted signs	6/8/2021 10:27 PM
19	I have no preference on this	6/8/2021 10:10 PM
20	I believe this is a good source of income for the local businesses and should continue to be open.	6/8/2021 9:18 PM
21	Yes, Yes, Yes!	6/8/2021 8:54 PM
22	Way to dangerous and makes town seem cheap and back woods	6/8/2021 7:18 PM
23	It does not bother me that atvs use the roadways. I would hope they are aware of the expectations. I have had them drive in front of me and most are respectful, once or twice they have not been (same as most drivers).	6/8/2021 6:14 PM
24	I think this was good for the city. Enforcement should be improved.	6/8/2021 5:12 PM
25	The roads should remain open because it is helpful to get gas and fun to get lunch by ATV. It supports local businesses and gives families something to do together.	6/8/2021 4:52 PM
26	?	6/8/2021 4:18 PM

City of Pittsville Outdoor Recreation Survey

27	Main concern is HWY 80	6/8/2021 3:00 PM
28	I feel that this has helped with the businesses in the city.	6/8/2021 11:58 AM
29	ATV users must maintain low speeds	6/8/2021 6:52 AM
30	I don't mind them as long as the driver follows the speed limit & uses turn signals.	6/8/2021 6:42 AM
31	i have found them to be disrespectful by riding on the walking trail and have made a lot of ruts in the ground along side the walking trail	6/8/2021 6:20 AM
32	Sure welcome to people using them as long as they obey the rules	6/7/2021 10:31 PM
33	Designated routes only	6/7/2021 9:35 PM
34	Yes	6/7/2021 6:53 PM
35	As long as people can stay safe and follow all rules and guidelines.	6/7/2021 6:53 PM
36	I don't believe they are safe for children and that part should be enforced and stopped.	6/7/2021 6:43 PM
37	I have no problem as long as they follow same rules as normal car. Stop signs mean stop	6/7/2021 5:31 PM
38	Yes but more enforcement action should take place with violators	6/7/2021 4:01 PM
39	But need to stay on top of speeding, popping wheelies & not following driving laws like not staying on proper side of road, not using signals. To get from one place to another I feel they can use roads but not treat it like a recreational ATV trail.	6/7/2021 3:25 PM
40	Yes	6/7/2021 2:55 PM
41	Being open to ATVs helps area businesses.	6/7/2021 2:40 PM
42	It is a great way to bring in more people to the local businesses, mainly bars and restaurants, which are the majority of the businesses in the city.	6/7/2021 2:39 PM
43	Having them on the highway is a nuisance	6/7/2021 2:36 PM
44	No, travel too fast	6/7/2021 2:15 PM
45	No	6/7/2021 1:58 PM

Q16 Do you think that the City of Pittsville's roads should continue to be open to golf carts?

Answered: 187 Skipped: 39



ANSWER CHOICES	RESPONSES	
Yes	93.58%	175
No	6.42%	12
TOTAL		187

Q17 Feel free to comment on whether the City of Pittsville roads should remain open to golf carts.

Answered: 42 Skipped: 184

#	RESPONSES	DATE
1	It allows the older generation to get around.	6/28/2021 7:26 PM
2	Same as previous comment; as long as they remain responsible drivers	6/28/2021 11:45 AM
3	That's would be fine.	6/25/2021 7:17 AM
4	Golf carts are an easy way to get around town	6/25/2021 6:59 AM
5	Much better way to do business locally	6/23/2021 3:33 PM
6	Traffic hazard	6/19/2021 1:16 PM
7	I like to see people riding in their golf carts. One particular is a handy capped lady who gets a ride in her golf cart and loves it. Without this she would not get out much.	6/18/2021 2:50 PM
8	I feel the go karts are typically slower and quieter than ATV's/UTV's.	6/18/2021 8:30 AM
9	Yes, keep roads open.	6/15/2021 2:27 PM
10	it's a nice way for people to get around vs always getting in the car.	6/15/2021 12:05 PM
11	Best thing citys ever done in my eyes	6/13/2021 12:20 PM
12	As long as a safe space can be maintained fir both carts and atv's. Hey 80 can be scary with all the truck traffic	6/13/2021 7:21 AM
13	Best thing the city has done in a long time!!!!!!!!!!	6/12/2021 1:00 PM
14	Some need to slow done	6/11/2021 8:08 AM
15	for sure!!	6/10/2021 2:27 PM
16	Why not. I want one	6/10/2021 12:07 PM
17	The side roads should be open, but the busy roads like Hwy 80 (2nd or 1st Ave) and Veedum St should not be.	6/10/2021 11:33 AM
18	Safely	6/9/2021 2:58 PM
19	Absolutely!	6/9/2021 2:52 PM
20	This is GREAT for many residents. Nice additional perk! Golf carts do not have the speed & power of ATVs, so not nearly the speed issue of ATVs.	6/9/2021 2:26 PM
21	with better enforcement of small children riders	6/9/2021 10:14 AM
22	These are quiet and pleasant for older folks to get out in.	6/9/2021 6:25 AM
23	Allowing golf carts in town was the best change the city has made in the past 20+ years.	6/8/2021 10:35 PM
24	No opinion	6/8/2021 10:10 PM
25	Same as atv users	6/8/2021 6:15 PM
26	It is confusing/difficult to get to the co-op by golf cart. It seems like you are not allowed to drive on the road or on the ATV trail. This leaves no clear option to get to the co-op.	6/8/2021 4:53 PM
27	Main concern is HWY 80	6/8/2021 3:01 PM
28	This is something people like to do, is tour town with their golf cart, as long as it doesn't interfere with traffic.	6/8/2021 11:59 AM

City of Pittsville Outdoor Recreation Survey

29	My mother loves this and gives her an opportunity to get out in the community.	6/8/2021 7:13 AM
30	Turn signals & more attentive driving.	6/8/2021 6:44 AM
31	i personally do not like golf cart usage in town, but it does make it more convenient for elderly, disabled people to enjoy the outdoors	6/8/2021 6:21 AM
32	I feel they are not regulated like licensed vehicle and can create dangerous situations for motor vehicle drivers	6/7/2021 7:01 PM
33	I believe that children riding on golf carts should need to be in a car seat/seat belt and have to follow car rules. They should have to wear a helmet. It is not safe for children to be riding around without.	6/7/2021 6:44 PM
34	People have lots of fun with them.	6/7/2021 6:29 PM
35	No comment	6/7/2021 4:01 PM
36	Yes as long as they follow road & driving laws. I think tho that if they don't have lights they should not be on road at dusk or night.	6/7/2021 3:27 PM
37	yes/no. no opinion on this	6/7/2021 3:18 PM
38	Keep them off the walking paths	6/7/2021 2:56 PM
39	Yes	6/7/2021 2:55 PM
40	I enjoy watching them enjoy the nice peaceful evening	6/7/2021 2:36 PM
41	Sure	6/7/2021 2:15 PM
42	No motorized vehicles should be allowed on the walking trail and enforced.	6/7/2021 1:59 PM

Q18 Any comments about having an ice rink?

Answered: 148 Skipped: 78

#	RESPONSES	DATE
1	This isn't something I'd use, personally but may be used by others. It should be multipurpose, not solely an ice rink.	7/4/2021 7:21 PM
2	Yes please	7/4/2021 6:46 PM
3	Good idea. Had one 40 years ago and it was used regularly.	7/3/2021 7:42 PM
4	Sounds good	6/30/2021 9:47 PM
5	Seems like a lot of work for only a couple of months. I wonder how much usage other cities get like Pickle Pond in Marshfield.	6/29/2021 9:20 PM
6	I think you need more space!!! Could do a soccer field and turn it into a skating rink in winter.	6/28/2021 7:29 PM
7	That would be fantastic!	6/28/2021 11:45 AM
8	I will try it out if its built	6/28/2021 11:10 AM
9	I don't think an ice rink is necessary. I feel pittsville needs a splash pad or some type of swimming area.	6/26/2021 2:30 PM
10	I think that would be a wonderful addition to the community.	6/25/2021 7:18 AM
11	I think it's a great idea, it'll give kids something to do in the winter and attract people to the area.	6/25/2021 7:00 AM
12	Ridiculous waste of money. If anything it should be in riverside park	6/23/2021 3:34 PM
13	A warmed area needs to be available	6/23/2021 3:29 PM
14	Sounds great to me.	6/23/2021 3:12 PM
15	Parking will be horrible in that location	6/23/2021 9:29 AM
16	Good idea	6/23/2021 6:43 AM
17	Yes please!	6/23/2021 12:47 AM
18	Unsafe location with highway 80.	6/19/2021 1:16 PM
19	I think it would be nice and hope people would use it. I'm not sure if that is the right place to put it. Maybe down in the park where there is a shelter house and perhaps could have a campfire area.	6/18/2021 2:51 PM
20	That would be great!	6/18/2021 8:30 AM
21	Good idea	6/16/2021 9:43 PM
22	That's fine. Just be aware, that ice rinks have a very short season.	6/15/2021 2:28 PM
23	great	6/15/2021 12:06 PM
24	More interested in a Splash Pad area.	6/15/2021 8:23 AM
25	I think it would be a great add for a winter activity for the city.	6/14/2021 2:24 PM
26	It would be a welcomed addition.	6/13/2021 6:56 PM
27	Very good idea	6/13/2021 12:21 PM
28	I personally probably wouldn't use it, but it would be safer than the river for those who did.	6/13/2021 7:22 AM
29	Yes please, I grew up with the city having a ice rink by the Elementary school and I would love	6/12/2021 1:02 PM

City of Pittsville Outdoor Recreation Survey

my kids to have that same winter recreational opportunity.

30	An ice rink would be a beneficial addition to the city and draw people to the area.	6/11/2021 1:23 PM
31	Awesome with warming shelter??	6/11/2021 8:09 AM
32	A cool idea. Had one when i was a kid and we went a few times. Not much to do around pittsville in the winter.	6/10/2021 6:14 PM
33	Good idea	6/10/2021 5:36 PM
34	Would be nice	6/10/2021 5:20 PM
35	Good idea	6/10/2021 4:26 PM
36	Great idea!	6/10/2021 2:30 PM
37	go for it the kids will enjoy that	6/10/2021 2:27 PM
38	Good idea!	6/10/2021 2:13 PM
39	It could be a cool winter activity. I am not an ice skater, but I think kids would enjoy it.	6/10/2021 2:11 PM
40	Not Sure	6/10/2021 12:12 PM
41	Nice!	6/10/2021 11:42 AM
42	What would it be/look like in the summer?	6/10/2021 11:34 AM
43	Great way to use the space.	6/10/2021 8:40 AM
44	Great idea	6/9/2021 5:46 PM
45	Could only be used in winter. Roller rink would be assemble year round	6/9/2021 5:38 PM
46	Good idea	6/9/2021 3:54 PM
47	Yes!	6/9/2021 3:11 PM
48	That would be fun for the kids.	6/9/2021 3:00 PM
49	That would be an AWESOME spot and we would most definately use it!!!! PLEASEEEEEEEEEEEEEEEEE	6/9/2021 2:53 PM
50	Great idea! All for it.	6/9/2021 2:27 PM
51	I think it would be a good improvement for the town.	6/9/2021 12:24 PM
52	That would be a great idea.	6/9/2021 11:51 AM
53	Good idea - had one years ago - better than sitting in the house on electronics	6/9/2021 10:14 AM
54	yes please	6/9/2021 8:15 AM
55	Would be a great addition for the town considering the lower amount of recreational activities that winter brings. I remember using the one by the elementary school back in the day.	6/8/2021 10:38 PM
56	I think that is awesome	6/8/2021 10:10 PM
57	That would be great!	6/8/2021 9:26 PM
58	We loved having an ice rink in Pittsville as a kid and utilized it quite frequently. I think it would be a great asset to the City of Pittsville.	6/8/2021 9:19 PM
59	The kids will use it.	6/8/2021 8:58 PM
60	Great idea!!	6/8/2021 8:55 PM
61	I think it would be great!	6/8/2021 7:51 PM
62	Let's put better use to funds	6/8/2021 7:19 PM
63	Yes! Would love that!	6/8/2021 6:52 PM
64	They should do that	6/8/2021 5:40 PM

City of Pittsville Outdoor Recreation Survey

65	Is this going to be used enough to justify the expense?	6/8/2021 5:13 PM
66	I think it would be great for the community and families who don't have transportation to go to ice rinks elsewhereZ	6/8/2021 5:12 PM
67	I could go either way on this. I am not sure. It would be nice to have more winter activities, but I am not sure of the best location or the financial impact of this. I would need to learn more.	6/8/2021 4:55 PM
68	Something for youth to do and stay active in winter.	6/8/2021 4:40 PM
69	It is so important to have activities for children. A wading pool in the summertime would be a great interest. Not having a pool s terrible. Who wants to move to a city that does not offer summer activities. There are state grants that should be looked at.	6/8/2021 4:24 PM
70	Any opportunities for kids to exercise is nice.	6/8/2021 4:19 PM
71	Versus the current practice of letting it sit idle during the winter, this is a good use of the space.	6/8/2021 3:02 PM
72	Great idea!!	6/8/2021 12:41 PM
73	I think this is a good idea.	6/8/2021 12:40 PM
74	Seems excessive, a splash pad would be better because only a select few know how to skate	6/8/2021 12:01 PM
75	I think that it will take more money than it is worth due to more sun exposure.	6/8/2021 12:00 PM
76	Yes!	6/8/2021 11:46 AM
77	Would rather have a splash pad	6/8/2021 11:24 AM
78	I think it will be utilized	6/8/2021 6:53 AM
79	I wouldn't use it.	6/8/2021 6:45 AM
80	I think it's a good idea.	6/8/2021 6:31 AM
81	I think it is a great idea	6/8/2021 6:21 AM
82	Great idea!	6/8/2021 5:11 AM
83	Great idea	6/8/2021 2:41 AM
84	I think that would be great activity for people in winter	6/7/2021 10:32 PM
85	Yes yes yes please!!!	6/7/2021 10:28 PM
86	This is a very good a idea a way to keep families doing family activities	6/7/2021 10:01 PM
87	I don't know if it would get that much use. What are some ways it can be used for dual purposing?	6/7/2021 9:53 PM
88	great idea	6/7/2021 9:51 PM
89	Do it	6/7/2021 9:18 PM
90	Great idea	6/7/2021 9:10 PM
91	Great idea!	6/7/2021 9:08 PM
92	I think it would be great. Family activities are needed.	6/7/2021 8:54 PM
93	I like the idea with a warming house	6/7/2021 8:49 PM
94	This would be a great addition	6/7/2021 7:53 PM
95	Great idea for the long winter months!	6/7/2021 7:50 PM
96	Great idea.	6/7/2021 7:38 PM
97	A great addition to pittsville	6/7/2021 7:29 PM
98	Wonderful idea.	6/7/2021 7:07 PM
99	It would be a great addition.	6/7/2021 7:01 PM

City of Pittsville Outdoor Recreation Survey

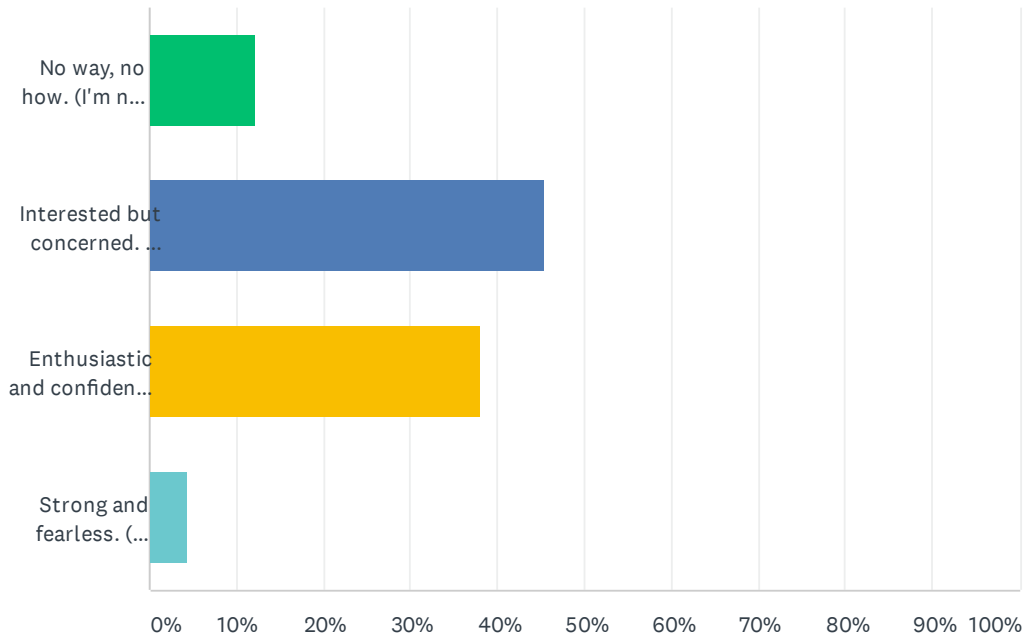
100	Good idea	6/7/2021 7:01 PM
101	Not too sure about the safety being that it's right next to a busy road.	6/7/2021 6:55 PM
102	That would be a great winter option.	6/7/2021 6:54 PM
103	It would be excellent for kids and families!	6/7/2021 6:50 PM
104	Good idea	6/7/2021 6:48 PM
105	I'd rather see a pool and skatepark/bike park	6/7/2021 6:45 PM
106	That would be great if there is a warming house. Kids get cold.	6/7/2021 6:30 PM
107	No, I don't know of anyone that ice skates at all. There used to be one 25 years ago by the schools and it wasn't used.	6/7/2021 6:10 PM
108	Yes!!	6/7/2021 6:07 PM
109	Yes!!!	6/7/2021 5:39 PM
110	That would be a good idea. Not sure of this area's dimensions but could it be also used as a soccer field. In warmer months, have it be used as a soccer area and cold months have it for ice skating. Double purpose	6/7/2021 5:34 PM
111	I think the park would be better for an ice rink.	6/7/2021 5:07 PM
112	Make it nice. Past ice rinks on the volleyball court were way too small and hard to skate on	6/7/2021 4:45 PM
113	I love the idea. Accessible bathrooms would be nice.	6/7/2021 4:40 PM
114	Yes please	6/7/2021 4:07 PM
115	None	6/7/2021 4:02 PM
116	Good idea!	6/7/2021 4:01 PM
117	YES!	6/7/2021 3:59 PM
118	It's not necessary.	6/7/2021 3:45 PM
119	I think that would be wonderful & not too costly to do & maintain during the winter.	6/7/2021 3:30 PM
120	I don't think an ice rink is a good idea because location is too sunny and there is no warming house. I think the greenspace should be developed into a plaza with fastened seating, small tables, and even, fixed checkerboard type tables with attached chairs. A covered gazebo, shade trees, and even a small band shell type of structure would be nice. Long range, the single residence on that end of the block could be obtained, removed, and the existing separate garage on that property would be useful for greenspace maintenance.... you asked.	6/7/2021 3:22 PM
121	I think that's a GREAT idea!	6/7/2021 3:22 PM
122	No thanks but some might enjoy it.	6/7/2021 3:19 PM
123	Good idea. Something to do in winter	6/7/2021 3:17 PM
124	Good idea	6/7/2021 3:11 PM
125	N/a	6/7/2021 3:06 PM
126	Good idea	6/7/2021 3:04 PM
127	It would be nice for the kids.	6/7/2021 2:59 PM
128	Dangerous location with highway traffic	6/7/2021 2:57 PM
129	Cost...weather permitted? Too warm? Too cold? How many will use?	6/7/2021 2:56 PM
130	I am not opposed to this, as long as the city doesn't take on added insurance liability.	6/7/2021 2:53 PM
131	I don't think it would be used enough.	6/7/2021 2:52 PM
132	Would be a very nice addition to the city	6/7/2021 2:52 PM

City of Pittsville Outdoor Recreation Survey

133	Could it also be used by the school for physical Ed classes to help increase excitement?	6/7/2021 2:49 PM
134	That would be a good spot for an ice rink	6/7/2021 2:45 PM
135	I think it would be great	6/7/2021 2:42 PM
136	I personally don't ice skate and the majority of people I know either don't or haven't in a long time. I would think upgrades to Riverside Park or the Main Street for the 4th of July celebration would be more beneficial to the city.	6/7/2021 2:42 PM
137	That would be great. I would use it.	6/7/2021 2:40 PM
138	I think that would be great	6/7/2021 2:37 PM
139	I think they should	6/7/2021 2:35 PM
140	Great idea.	6/7/2021 2:32 PM
141	Will there be a warming house?	6/7/2021 2:27 PM
142	Yes please!	6/7/2021 2:24 PM
143	I think that is a great idea	6/7/2021 2:18 PM
144	Would love this	6/7/2021 2:18 PM
145	Too dangerous location	6/7/2021 2:16 PM
146	Awesome idea	6/7/2021 2:11 PM
147	I used the ice rink alot as a child. Think a summer skate park that can be converted to and ice rink would be a good idea	6/7/2021 2:09 PM
148	The location is dangerous	6/7/2021 2:00 PM

Q19 What type of bicyclist are you? (Choose one.)

Answered: 181 Skipped: 45



ANSWER CHOICES	RESPONSES	
No way, no how. (I'm not interested in biking at all, not even for recreation.)	12.15%	22
Interested but concerned. (I like riding, but don't do it regularly. I'm generally concerned that my route is not safe to ride, so I don't ride often. I definitely do not ride when the weather is bad.)	45.30%	82
Enthusiastic and confident. (I feel comfortable sharing the road with motor vehicles, but I prefer to ride on separate facilities like bike lanes. I may or may not ride in inclement weather.)	38.12%	69
Strong and fearless. (I am confident in my abilities and will ride regardless of roadway conditions, amount of traffic, or inclement weather.)	4.42%	8
TOTAL		181

Q20 What bicycling improvements are needed in Pittsville?

Answered: 51 Skipped: 175

#	RESPONSES	DATE
1	Wider shoulders	7/4/2021 7:21 PM
2	More biking and walking trails	6/29/2021 9:21 PM
3	Need bike paths, I don't think we have any or bike lanes on roads.	6/28/2021 7:33 PM
4	Bike lane or bike trail to Dexter Park.	6/28/2021 11:46 AM
5	Riding along HWY E to the west of the Yellow River is not wide enough for bikes.	6/28/2021 11:11 AM
6	Hiking/bicycle trails	6/25/2021 7:01 AM
7	Kid friendly areas to bicycle would help. Even sidewalks just so kids could be off the roads.	6/23/2021 12:48 AM
8	A bicycle trail down the old railroad track connecting towns would be really great.	6/18/2021 2:53 PM
9	Limited options that don't turn into 55mph roads. Park Rd to Dexter Park is nice but it's too much pavement for a mountain bike and too much gravel for a street bike. Currently haul bikes to Dexter to bike around park.	6/18/2021 8:32 AM
10	Create designated bike routes for users.	6/15/2021 2:29 PM
11	safe routes to connect to county parks	6/15/2021 12:06 PM
12	We live out on Hwy 54. Traffic, especially large trucks roar by and it is too narrow for biking. We would have go go down to the park at Dexter, or onto the city side streets to feel safe riding.	6/13/2021 7:25 AM
13	The existing facilities are perfectly fine in the City of Pittsville	6/12/2021 1:04 PM
14	I would appreciate separate bike lanes for continued safety.	6/11/2021 1:24 PM
15	Would like bike routes	6/10/2021 4:26 PM
16	The only road busy enough for bike lanes would be the main drag through town.	6/10/2021 2:12 PM
17	Would be nice to have a walk/bike trail in town	6/10/2021 8:41 AM
18	We enjoy riding bike as a family. We regularly haul our bikes to designated bike trails. We prefer this to help keep our young riders safe.	6/9/2021 3:12 PM
19	Don't know.	6/9/2021 3:01 PM
20	Designated bike routes/trails with posted signs like in other cities would be wonderful!	6/9/2021 2:27 PM
21	Need more bike trails.	6/9/2021 11:52 AM
22	I have no concerns about bicycle safety in Pittsville.	6/9/2021 6:27 AM
23	Wish there were more trails to ride instead of the roads.	6/8/2021 8:59 PM
24	Paint bike lane on Highway 80	6/8/2021 8:55 PM
25	It would be great to see trails like the ones in Marshfield.	6/8/2021 5:14 PM
26	None	6/8/2021 3:03 PM
27	Maybe a bike lane on the roads	6/8/2021 12:02 PM
28	Bike lanes	6/8/2021 11:46 AM
29	There is not much that could be done, maybe a trail to Dexter. Sandhills has much potential	6/8/2021 6:55 AM
30	due to low traffic, i feel riding in the city is fairly safe	6/8/2021 6:22 AM

City of Pittsville Outdoor Recreation Survey

31	No long distance trails	6/8/2021 2:42 AM
32	I'm fine with sharing the road with vehicles	6/7/2021 10:33 PM
33	better bike trails and access on sidewalks.	6/7/2021 8:55 PM
34	Designated trail. Amend city ordinance allowing bicycles on sidewalks. This is not a big city with a lot of sidewalk traffic to worry about. Let riders use the sidewalk	6/7/2021 8:53 PM
35	N/A	6/7/2021 6:56 PM
36	There needs to be a bike path from Pittsville to Dexter. I would use it a lot	6/7/2021 6:11 PM
37	More paths would be nice	6/7/2021 4:45 PM
38	More trails	6/7/2021 4:02 PM
39	Bike paths or lanes if possible	6/7/2021 3:32 PM
40	bicycling in the city limits is fine. Unfortunately, every highway and county road to get out of the city is hazardous.	6/7/2021 3:24 PM
41	I used to be an avid bicyclist - Did the Highground ride a few times. Am Very Grateful you let the riders stay at the High School!!	6/7/2021 3:24 PM
42	I would love to see extended bike trails in our community. Trails along the river would be an awesome feature.	6/7/2021 3:20 PM
43	I wouldn't ride my bike in town unless I was on the sidewalk....not with the trucks that come tearing thru town.	6/7/2021 3:00 PM
44	?	6/7/2021 2:56 PM
45	Bike path that is clearly labeled as motorists are not good at paying attention to bicycles.	6/7/2021 2:50 PM
46	Nothing major, but upgraded side roads besides HWY 80 would be nice.	6/7/2021 2:43 PM
47	More trails	6/7/2021 2:40 PM
48	Stay off the highway and stop at intersections and obey rules	6/7/2021 2:37 PM
49	Wish we had more trails in town	6/7/2021 2:35 PM
50	Need to create a off road mountain bike trail like Levis mound or nine mile or marshfield school forest	6/7/2021 2:25 PM
51	More trails	6/7/2021 2:18 PM

Q21 (Optional) Do you have any other concerns or comments?

Answered: 51 Skipped: 175

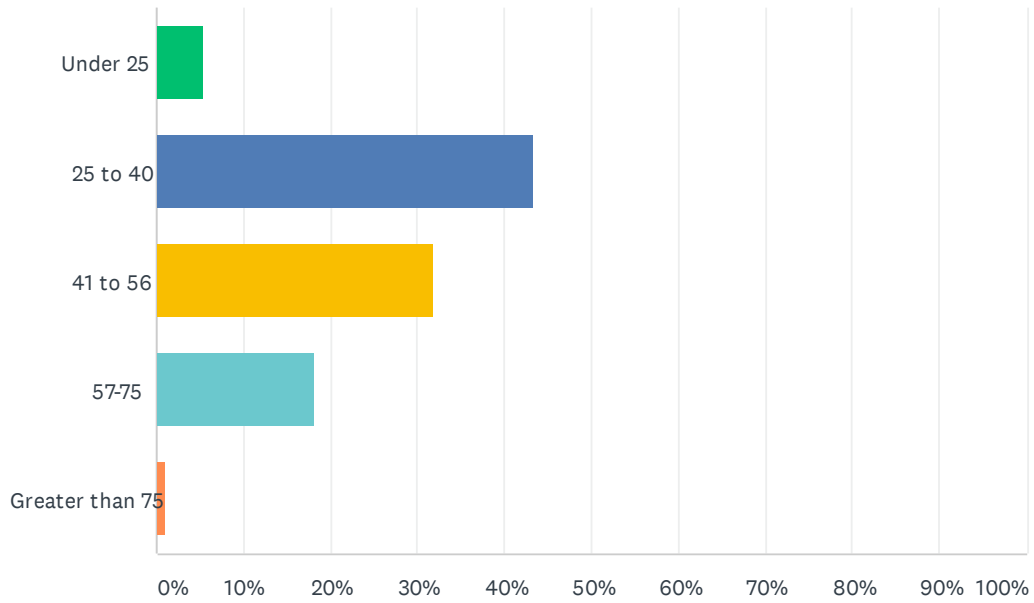
#	RESPONSES	DATE
1	We need more ball fields. Add a small concession and fence to Kohlbeck field.	6/29/2021 9:22 PM
2	No, thanks for asking for input!	6/28/2021 11:47 AM
3	I think the City of Pittsville needs to start modernizing and bringing more shops, eating establishments and expanding its commerce.	6/25/2021 7:19 AM
4	Hiking trails would be a nice addition to Pittsville, great for people walking dogs and bicyclists. And attract people to the area for outdoor recreation.	6/25/2021 7:03 AM
5	Keep the green space green!	6/23/2021 3:35 PM
6	Everyone at the main city office is wonderful! They are a can do and friendly team! Thank you!	6/23/2021 12:50 AM
7	I like what the city is doing to try to improve our town. Keep up the good work. I like the baseball games on Sunday in the ballpark.	6/18/2021 2:55 PM
8	Glad to see this discussion is taking place and look forward to future upgrades. The up keep of any current or future facilities or attractions should be a top discussion. Anything that is hard to maintain or quickly falls into disrepair is a burden on the City and an eyesore.	6/18/2021 8:35 AM
9	None at this time.	6/15/2021 2:29 PM
10	Lots of green space that's not given purpose	6/15/2021 12:07 PM
11	I'd love for Pittsville to look into adding a splash pad for the community.	6/15/2021 8:25 AM
12	Update bathrooms in Riverside Park Area.	6/14/2021 2:25 PM
13	Pittsville is a nice small town. Make whatever improvements people would enjoy to encourage them to stay here!	6/13/2021 7:27 AM
14	Dam the creek by the highschool and park to make a large pond/lake for better kayaking and fishing year round opportunities.	6/12/2021 1:06 PM
15	Sidewalk snow removal needs improvement. Sidewalks are icy, covered, and hazardous throughout winter.	6/11/2021 1:25 PM
16	fix some of the side streets in town- just terrible on south end of town...	6/10/2021 2:28 PM
17	I would love to see more live music in Pittsville, but I think Riverside park would be a better area to hear the music and enjoy the atmosphere	6/10/2021 12:15 PM
18	None	6/10/2021 8:41 AM
19	Pittsville needs more gas stations such as Kwik trip and more fast food varieties to bring more people into town and bring jobs to the town.more things for younger generation to do.nothing for them	6/9/2021 5:40 PM
20	Have a nice day.	6/9/2021 3:02 PM
21	My Pittsville dream improvement: Create a park with footbridge/bicycle access to the center of the state marker site (island in the Yellow River). I own land on the island adjacent to the CoS property & would be willing to donate right-of-way/land to the effort!	6/9/2021 2:33 PM
22	No	6/9/2021 12:25 PM
23	Public indoor swimming pools (one for laps/exercise and one for kids recreation) would be awesome (but expensive).	6/9/2021 6:28 AM
24	None I can think of	6/8/2021 10:10 PM

City of Pittsville Outdoor Recreation Survey

25	I believe it is a great idea to do this survey!! Most important is using the data for planning and execution! Don't let it sit on a shelf.	6/8/2021 8:56 PM
26	Town is dying, really needs economic improvement	6/8/2021 7:19 PM
27	Thank you for all you are doing!	6/8/2021 6:53 PM
28	No	6/8/2021 5:14 PM
29	Thank you for making Pittsville even better than it is now! I appreciate you taking time to asking the community and I look forward to future improvements.	6/8/2021 4:56 PM
30	It would be nice to see events in the park during the summer (e.g., summer concerts like an acoustic guitarist); find a way to bring people into the city	6/8/2021 11:48 AM
31	The area along the river in Pittsville had by far the most potential, and it is the most beautiful spot in the city. The fitness center hours are a bus disappointment	6/8/2021 6:57 AM
32	Overall, I think the recreation availability is good.	6/8/2021 6:48 AM
33	Make sure to have access for all. Wheelchair assessable is important for my family including inside and out.	6/7/2021 10:35 PM
34	The city should start mowing at the Pit again. Private citizens shouldn't have to do it.	6/7/2021 9:11 PM
35	Pittsville has a lot to offer. I think a lot of it comes down to improving what we already have and making sure we have things that will draw families in.	6/7/2021 8:56 PM
36	Something for kids to do. A hangout for teens	6/7/2021 8:54 PM
37	So happy to see the city encouraging the recreational activities!	6/7/2021 8:51 PM
38	I wish Pittsville had a soccer field for general and school use	6/7/2021 6:47 PM
39	Talk to city of Nekoosa and find out how they funded splash pad and skate/bike park!	6/7/2021 6:46 PM
40	Please don't create anything in the green space. Monroe and 80. I would rather see improvements to the existing space in riverside park. A much better use of money and space.	6/7/2021 6:13 PM
41	Having an easy accessible potty/bathroom while doing this activities would improve the ability to do such activities. Also a designated soccer area would be great as this is different opportunity in Pittsville that has not been around in the past.	6/7/2021 5:39 PM
42	Splash pad. Lots of smaller communities are putting them in. Perhaps a recreation department to get some activities going in town for youth and adults	6/7/2021 4:47 PM
43	More remote trails if possible	6/7/2021 4:02 PM
44	I believe maintenance of the current city facilities should be the primary concern, followed closely by getting restrooms in Riverside Park.	6/7/2021 3:25 PM
45	Again, I'm going to put it out there, that the 4th of July run, if it falls on the wknd, should be in the morning - not the evening. (Thank you!)	6/7/2021 3:25 PM
46	I would like to see further improvements to the baseball fields in town. We have a thriving youth program, and it needs some facilities improvements, to continue growing. Currently, the only field in town for the youth program is Kohlbeck, and it doesn't even have a fence. At any time, Lions could potentially take away their park. It would leave a program without options.	6/7/2021 3:06 PM
47	It would be really nice to have a pool or at least a splash pad for the kids during the summer	6/7/2021 3:01 PM
48	No	6/7/2021 2:56 PM
49	Help with the baseball diamond	6/7/2021 2:52 PM
50	I love a place that wants to make living there enjoyable	6/7/2021 2:38 PM
51	More garbage can around town	6/7/2021 2:36 PM

Q22 What is your age? (Choose one.)

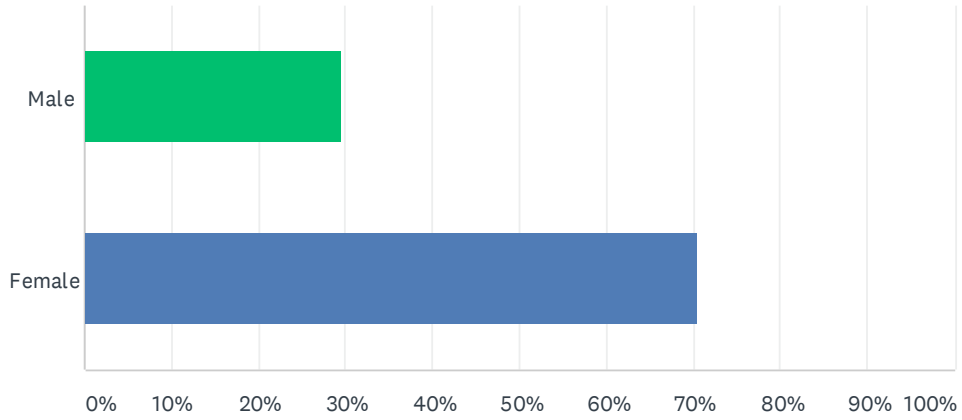
Answered: 182 Skipped: 44



ANSWER CHOICES	RESPONSES	
Under 25	5.49%	10
25 to 40	43.41%	79
41 to 56	31.87%	58
57-75	18.13%	33
Greater than 75	1.10%	2
TOTAL		182

Q23 What is your gender?

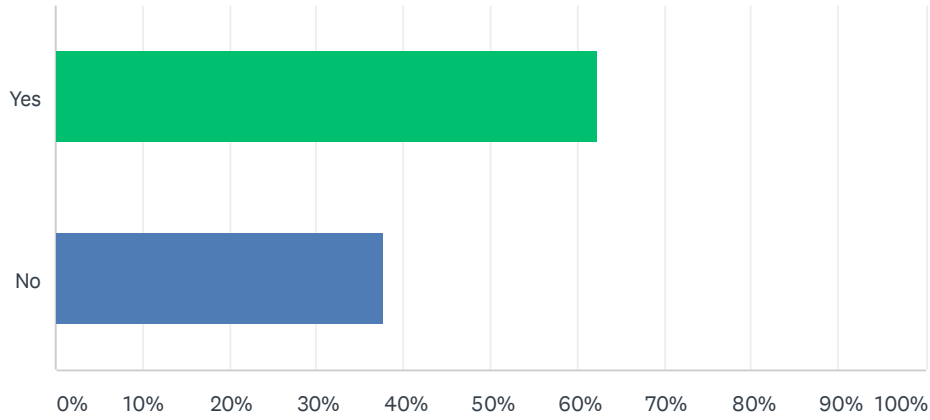
Answered: 180 Skipped: 46



ANSWER CHOICES	RESPONSES
Male	29.44% 53
Female	70.56% 127
TOTAL	180

Q24 Do you live in the City of Pittsville?

Answered: 183 Skipped: 43



ANSWER CHOICES	RESPONSES	
Yes	62.30%	114
No	37.70%	69
TOTAL		183

ATTACHMENT E

Statewide Comprehensive Outdoor Recreation Plan Identified Outdoor Recreation Needs

Compiled by:
The Wisconsin Department of Natural Resources
In their 2019-2023 Statewide Comprehensive Outdoor Recreation Plan (SCORP)

GAPS AND NEEDS IN OUR EXISTING RECREATION OPPORTUNITIES

In developing the following statewide needs and gaps in our recreation opportunities, the department incorporated information from:

- The SCORP recreation participation survey question regarding needed recreation opportunities in residents' home county (Appendix 6).
- Recreation Opportunities Analysis, which identified recreation needs for each of the eight regions of the state (Appendix 8).
- The SCORP survey of county park directors, which asked about needs at the county level (Appendix 4).
- The SCORP Advisory Team and department staff.

Statewide Recreation Needs:

Places near population centers

Because of the inverse distribution of our population and public lands as well as the limited amount of time people have to participate, there is a very large need to provide more places for people to participate in outdoor recreation near where they live. In particular is the need to provide opportunities for residents to visit places after work or for a couple of hours on a weekend. Places that provide opportunities for hiking, all types of bicycle riding, dog walking, picnicking, and different water-related activities such as fishing, canoeing and kayaking are likely to be heavily used.

Trails

By nearly every measure, the largest need throughout the state is for more trails that enable people to experience natural settings, visit the vibrant downtowns of our cities and villages, commute to work, and access favorite sites. All types of trails are in demand – hiking, bicycling, horseback riding, snowmobiling, ATV/UTV and motorcycle riding, and 4WD vehicle trails.

Water access – shoreline and boat launches

Lakes, streams and rivers are a defining feature of Wisconsin. From the Great Lakes to the Mississippi River, from the thousands of inland lakes and the tens of thousands of miles of flowing water, residents and visitors have been drawn to the water's edge to fish, hunt, launch any manner of watercraft, bird watch and beach walk. Access to water remains a universal need throughout the state.

Camping opportunities

With a large cohort of retirees travelling in RVs combined with an adventurous younger generation, demand for camping has grown in recent years and is likely to remain popular for years to come. Given the divergence in desired experiences – some campers wanting access to hot showers and WiFi while others wanting neither – recreation providers will need to collaborate and coordinate on providing the camping experiences best suited to different public lands.



Statewide Recreation Needs: (cont.)

Dog parks and exercise areas

Taking care of a dog has many benefits, not the least of which is the exercise people get in walking their pets. With the steady rise in dog ownership (75% of people in their thirties own a dog) and an urbanizing population has come an increasing demand for places to walk, play with, socialize and train our canine friends. Many municipal and county dog parks are among their most visited properties.

Target shooting ranges

Many hunters and shooting sports participants live in rural areas or belong to gun clubs and practice their craft on their or the club's property. However, as our population continues to urbanize there is a growing need for places where people can practice gun and archery marksmanship and safety. By their nature, firearm ranges generate considerable sounds and siting new ranges has been a challenge in more populated areas of the state.

Statewide Policy Needs:

Better understand place-based recreation and associated outcomes

The survey conducted for this SCORP on recreation participation generated considerable data on which outdoor activities residents pursue and how often (see Appendix 6). What is not well known is where these "participation days" actually take place – that is, where, when, and why they occur at different places. Questions for which more detailed, property-specific, place-based data are needed include:

- How many people visit the place or property?
- When and what are the patterns of visitation?
- What recreation activities do they pursue?
- How far do visitors travel to reach the property and why did they visit the particular property (as opposed to other options)?
- What would improve their satisfaction?
- What are the economic, health, and social benefits associated with their visit?

With a more complete understanding of property use and the features and attributes that draw people, agencies can make more informed decisions about what types of recreation facilities to build and maintain at different places. And the public can better understand their "return on investment."

Expand collaborations among recreation providers

Each recreation provider has unique capabilities and their lands offer different types of experiences, features, facilities, and opportunities. There would be substantial benefit in continuing and expanding collaborations among federal, county and local governments. Focus should be placed on identifying ways to coordinate recreation experiences in each region of the state, minimizing duplicative efforts, and maximizing the benefits of recreation investments.

Together, providing well-planned, safe and enjoyable recreation opportunities that visitor's value will increase support for local communities and businesses, strengthen tourism, respond to evolving demographic and visitor needs, reduce user conflicts and improve natural settings.

Better understand the nature-based recreation preferences of our diversifying population

Data are needed on the recreation preferences of our changing population. For a range of reasons, people of varying ages, residential settings, incomes, and social, racial, ethnic and cultural identities participate in different types of outdoor activities in different places. More information is needed on the types of activities and settings sought by the diversity of Wisconsin residents. In addition, data on how and where to most effectively provide quality experiences for people with varying backgrounds and cultures are needed.

Enhance and stabilize funding for outdoor recreation

Funding for conservation and recreation is derived from many sources and the overall total has fluctuated considerably from year to year. This has complicated efforts to plan, develop, and maintain recreation facilities. Some states have implemented funding sources that provide a more stable source of money for conservation and recreation projects. In addition to more consistent funding, there is a need to broaden the network of people and sources that help pay for the management of public lands in the state.

Regional Recreation Needs (high needs identified in the Recreation Opportunities Analysis – see Appendix 8)

Great Northwest Region

- ATV/UTV riding
- Bicycling - bicycle touring/road riding and mountain biking/off-road biking
- Bird or wildlife watching
- Camping - developed and primitive
- Canoeing or kayaking
- Fishing
- Four-wheel vehicle driving
- Hiking, walking, trail running, backpacking
- Hunting - big game
- Motor boating (inc. waterski/tubing, personal watercraft)
- Off-highway motorcycle riding
- Swimming in lakes and rivers

Western Sands Region

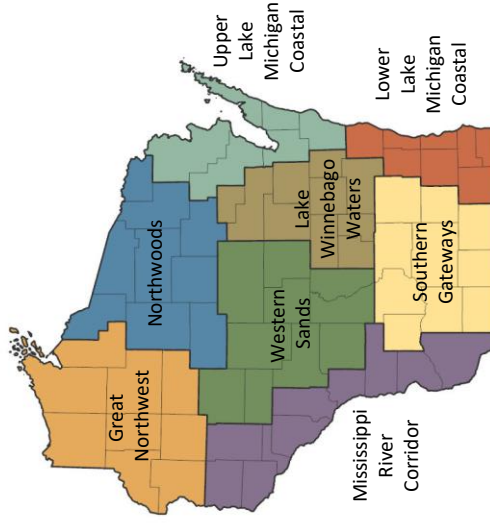
- Bicycling - bicycle touring/road riding and mountain biking/off-road biking
- Bird or wildlife watching
- Camping - developed and primitive
- Canoeing or kayaking
- Cross country skiing
- Dog walking
- Fishing
- Hiking, walking, trail running, backpacking
- Horseback riding
- Hunting - big game
- Picnicking
- Snowshoeing
- Swimming in lakes and rivers

Mississippi River Corridor Region

- Bicycling - bicycle touring/road riding and mountain biking/off-road biking
- Bird or wildlife watching
- Camping - developed and primitive
- Canoeing or kayaking
- Cross country skiing
- Dog walking
- Fishing
- Gather mushrooms, berries, etc.
- Hiking, walking, trail running, backpacking
- Hunting - big game
- Nature photography
- Participating in nature-based education programs
- Picnicking
- Snowshoeing
- Visiting a beach, beach walking

Northwoods Region

- ATV/UTV riding
- Bicycling - bicycle touring/road riding and mountain biking/off-road biking
- Camping - developed and primitive
- Canoeing or kayaking
- Fishing
- Four-wheel vehicle driving
- Hiking, walking, trail running, backpacking
- Hunting - big game
- Off-highway motorcycle riding
- Participating in nature-based education programs
- Snowmobiling



Southern Gateways Region

- ATV/UTV riding
- Bicycling - bicycle touring/road riding and mountain biking/off-road biking
- Bird or wildlife watching
- Camping - developed and primitive
- Canoeing or kayaking
- Fishing
- Gather mushrooms, berries, etc.
- Hiking, walking, trail running, backpacking
- Motor boating (inc. waterski/tubing, personal watercraft)
- Picnicking
- Snowshoeing
- Swimming in lakes and rivers

Upper Lake Michigan Coastal Region

- Bicycling - bicycle touring/road riding and mountain biking/off-road biking
- Bird or wildlife watching
- Camping - developed and primitive
- Canoeing or kayaking
- Fishing - all types
- Hiking, walking, trail running or backpacking
- Horseback riding
- Motor boating (inc. waterski/tubing, personal watercraft)
- Visiting a beach, beach walking

Lake Winnebago Waters Region

- Bicycling - bicycling touring/road riding and mountain biking/off-road biking
- Bird or wildlife watching
- Camping - developed and primitive
- Canoeing or kayaking
- Cross country skiing
- Dog walking
- Fishing
- Hiking, walking, trail running, backpacking
- Hunting - big game
- Motor boating (inc. waterski/tubing, personal watercraft)
- Nature photography
- Participating in nature-based education programs
- Picnicking
- Swimming in lakes and rivers
- Visiting a beach, beach walking

Lower Lake Michigan Coastal Region

- Bicycling - bicycle touring/road riding and mountain biking/off-road biking
- Bird or wildlife watching
- Camping - primitive
- Canoeing or kayaking
- Cross country skiing
- Fishing
- Gather mushrooms, berries, etc.
- Hiking, walking, trail running, backpacking
- Motor boating (inc. waterski/tubing, personal watercraft)
- Nature photography
- Picnicking
- Snowshoeing
- Swimming in lakes and rivers

ATTACHMENT F

Bicycle Parking Guidelines

From: Association of Pedestrian and Bicycle Professionals (APBP)
One page summary sheet.

Bicycle Parking Guidelines

A summary of recommendations from the Association of Pedestrian and Bicycle Professionals

Bicycle Parking Design

- Required spaces shall be at least 2 feet by 6 feet.
- An access aisle of at least 5 feet shall be provided in each facility.
- Racks shall be situated to allow a minimum of 2 feet between adjacent bike parking stalls.
- Spaces shall have a vertical clearance of at least 80 inches.

Bicycle Rack Design

Structures that require a user-supplied locking device:

- must accommodate U-shaped locking devices;
- support the bike frame at two points;
- be securely anchored to the ground or the building structure; and
- be designed and maintained to be mud and dust free.

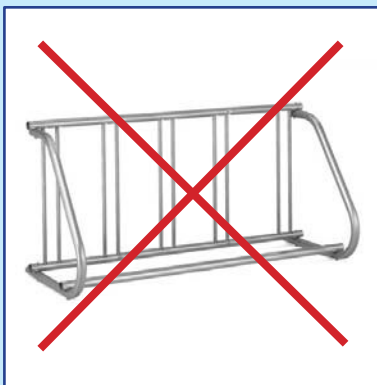
Bicycle Rack Location

- Racks should be located in a clearly designated safe and convenient location.
- Racks should be designed and located to be harmonious with the surrounding environment.
- Racks should be at least as convenient as the majority of auto parking spaces provided.

To learn more about bicycle parking guidelines, visit the Association of Pedestrian and Bicycle Professionals at: www.apbp.org.

These bicycle racks do NOT meet the design guidelines:

Grid or Fence Style Racks



Wave or Ribbon Style Racks



These bicycle racks DO meet the design guidelines:

Inverted-U Style Racks



Angled Wave Style Racks



Freestanding Style Racks



The above images are examples only. NCWRPC does not endorse any particular bicycle rack manufacturers.

If you have questions about whether a particular bicycle parking rack you are considering using meets these requirements, please contact NCWRPC planner **Fred Heider**, AICP at fheider@ncwrpc.org.