












School Routes


THINK Academy

Wisconsin Rapids Safe Routes To School

CAUTION: School Routes are shortest travel distances, but may have traffic dangers.

Legend

-  THINK Academy
-  Village of Rudolph
-  State Highway
-  Main Roads
-  Local Roads
-  Sidewalks
-  Feeder Route
-  Main Route
-  15 MPH School Speed Limit
-  Higher Fine School Zone
-  1-Mile Walk Distance



Source: WI DNR, WisDOT, NCWRPC, Wood County
 This map is neither a legally recorded map nor a survey and is not intended to be used as one. This drawing is a compilation of records, information and data used for reference purposes only. NCWRPC is not responsible for any inaccuracies herein contained.



Prepared By:
North Central Wisconsin Regional Planning Commission

210 McClellan St., Suite 210, Wausau, WI 54403
 715-849-5510 - staff@ncwrpc.org - www.ncwrpc.org

