














# Transportation

## Grant Elementary

Wisconsin Rapids Safe Routes To School

### Legend

-  Grant Elementary
-  Main Roads
-  Local Roads
-  Sidewalks
-  15 MPH School Speed Limit
-  20-foot Paved/Gravel Shoulder
-  High Visibility Crosswalk
-  Pedestrian
-  Speed Limit
-  Traffic Counts
- Crash Type (2010-2023)**
-  Bicycle
-  Pedestrian
-  Both

0 430 860 1,720 Feet



Source: WI DNR, WisDOT, NCWRPC, Wood County  
This map is neither a legally recorded map nor a survey and is not intended to be used as one. This drawing is a compilation of records, information and data used for reference purposes only. NCWRPC is not responsible for any inaccuracies herein contained.



Prepared By:  
**North Central  
Wisconsin Regional  
Planning Commission**

210 McClellan St., Suite 210, Wausau, WI 54403  
715-849-5510 - staff@ncwrpc.org - www.ncwrpc.org

### Areawide Assessment

- \* Whitrock Ave has about 3.5-foot wide paved shoulders from 80th St S, west to 48th St S.
- \* See Map 3B - Site Assessment, for additional assessments near Grant Elementary.

### Areawide Assessment

- \* East side of 80th Street South has about a 20-foot wide paved shoulder from Whitrock Ave, south about 850 feet. This is used as a turn lane and walking area.
- \* 80th St S has at least 4-foot wide shoulders where speed limit is 35 MPH.
- \* Difficult for pedestrians to wait on southeast corner of Whitrock Ave & 80th St S, to cross to the west, because turning vehicles use most of the paved waiting area.
- \* High visibility crosswalk painted on south leg of Whitrock Ave & 80th St S intersection. No crosswalk signs exist.
- \* Whitrock Ave has 5-foot wide paved shoulders from Grant Elementary's eastern most driveway, west to 80th St S.

