

Transportation

Major Highways

State Highways: 17, 47, 52, 55, 64

U.S. Highways: 45

Interstate Highways: None

Rail Service

Rail Service Discontinued

Air Service

Local Service: Langlade County Airport

Classification: General Utility

Scheduled Service: Mosinee Central Wisconsin Airport

Airline Service(s): American Airlines, Delta

Area Institutions

Technical College

Northcentral Technical College, Wausau

Nearest University

University of Wisconsin – Marathon County, Wausau

Educational Attainment

High School Diploma:

89.7%

College Degree:

15.8%

Source: ACS 2022

Healthcare

Primary Hospital:

Aspirus Langlade Hospital

County Contact

Langlade County Economic Development Corporation

312 Forrest Avenue

Antigo, WI 54409

Phone: (715) 623-5123

Website: www.langladecountyedc.org

Major Employers

Antigo Unified School District

Amron

Aspirus Langlade Hospital

CoVantage Credit Union

Karls Transport

Volm Companies

Links

www.langladecountyedc.org

www.co.langlade.wi.us

www.locateinwisconsin.com

www.inwisconsin.com

www.ncwrpc.org



Regional Contact

NCWRPC

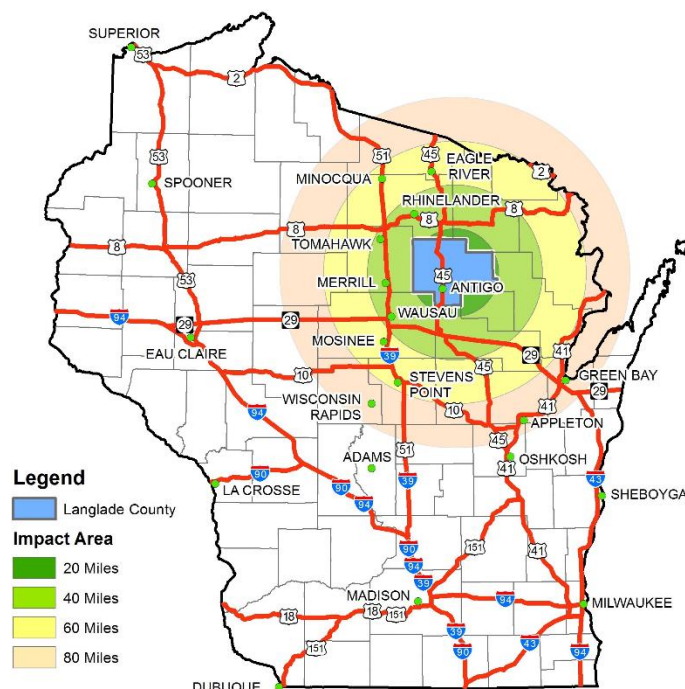
210 McClellan St., Suite 210

Wausau, WI 54403

Phone: (715) 849-5510

Website: www.ncwrpc.org

Langlade County, Wisconsin Profile



Demographics

Population:

	2010	2022
Langlade County	20,218	19,512
Wisconsin	5,686,986	5,882,128

Housing Units:

	2010	2022
Langlade County	12,268	12,185
Wisconsin	2,593,073	2,734,511

Median value of:

	Owner-Occ. Units	Gross Rent
Langlade County	\$138,000	\$715
Wisconsin	\$231,400	\$992

Data source: American Community Survey, 2010 & 2022

Economy

County Employment by Industry

Industry	Employees
Natural Resources	552
Construction	796
Manufacturing	1,829
Trade, Transport. & Utilities	1,762
Information	230
Financial Activities	335
Professional & Business Services	542
Education and Health	1,410
Leisure and Hospitality	758
Other Services	506
Public Administration	228

Employment Trends

	2010	2022
Langlade County Labor Force Participation Rate	63.5%	57.9%
Langlade County Employed	9,622	8,948
Langlade County Unemployed	784	457
Langlade County Unemployed Rate	8.3%	4.9%
Wisconsin Labor Force Participation Rate	69.0%	65.7%
Wisconsin Unemployment Rate	9.6%	3.4%

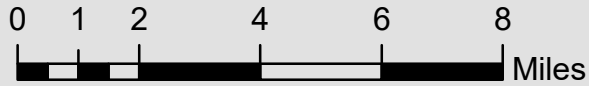
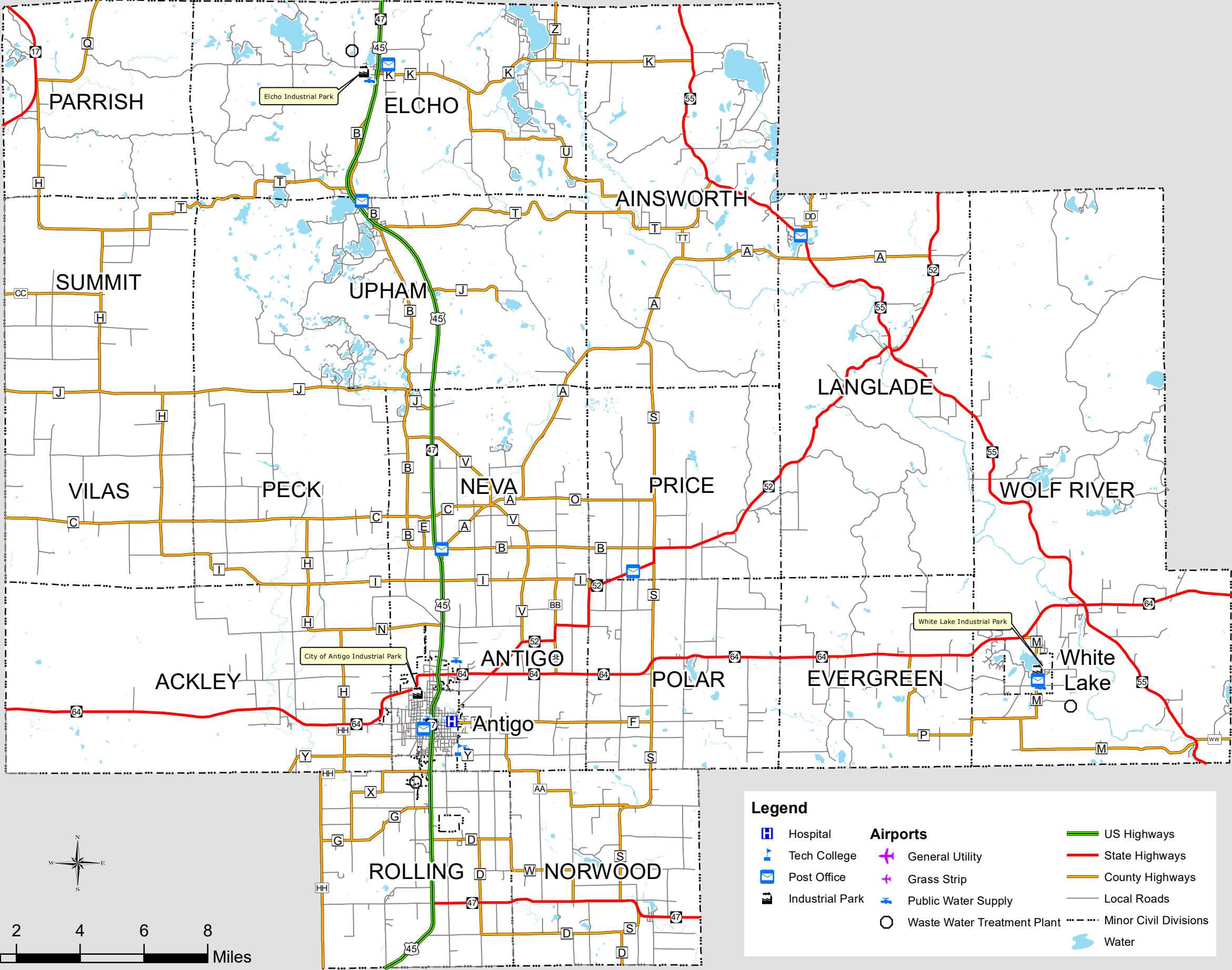
2022 Median Wages (Full time, year-round)

Occupation	County	State
Natural Resources	\$32,426	\$36,049
Construction	\$41,739	\$55,359
Manufacturing	\$42,407	\$53,998
Trade, Transport. & Utilities	\$37,609	\$45,890
Information	\$62,826	\$53,649
Financial Activities	\$38,563	\$59,818
Professional/Business Services	\$25,291	\$52,622
Education and Health	\$41,234	\$44,469
Leisure and Hospitality	\$19,000	\$16,332
Other Services	\$25,000	\$34,107
Public Administration	\$56,023	\$60,237

2022 Income (Per Capita)

Langlade County	\$32,989
State of Wisconsin	\$40,130
United States	\$41,804

Langlade County Development Opportunities



Legend

- | | | |
|-----------------|-----------------------------|-----------------------|
| Hospital | Airports | US Highways |
| Tech College | General Utility | State Highways |
| Post Office | Grass Strip | County Highways |
| Industrial Park | Public Water Supply | Local Roads |
| | Waste Water Treatment Plant | Minor Civil Divisions |
| | | Water |