













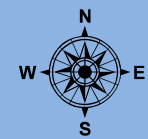

Map 3C Site Assessment

Kate Goodrich Elementary School

Merrill Safe Routes To School

Legend

-  Kate Goodrich Elementary
-  Safety Patrol
-  School Entrance
-  Stop Sign
-  15 MPH School Speed Limit (Includes Higher Fine Zone)
-  Higher Fine Zone
-  Sidewalks
-  High Visibility Crosswalk
-  Walking/Biking Direction
-  Local Roads
-  Minor Civil Division
-  Water



Source: WI DNR, NCRPC, City of Merrill
This map is neither a legally recorded map nor a survey and is not intended to be used as one. This drawing is a compilation of records, information and data used for reference purposes only. NCRPC is not responsible for any inaccuracies herein contained.



Prepared By:
**North Central
Wisconsin Regional
Planning Commission**

210 McClellan St., Suite 210, Wausau, WI 54403
715-849-5510 - staff@ncwrpc.org - www.ncwrpc.org

