
















# Map 6E Recommendations

## Merrill High School School

### Merrill Safe Routes To School

#### Legend

-  Merrill High School
-  Washington Elementary
-  Proposed Sidewalk
-  15 MPH School Speed Limit (Includes Higher Fine Zone)
-  Higher Fine Zone
-  Crossing Guard
-  Traffic Light
-  Speed Limit
-  In-Street School Crossing Sign
-  Sidewalks
-  County Highway
-  Local Roads
-  Minor Civil Division
-  Water



Source: WI DNR, WisDOT, NCRPC, City of Merrill  
 This map is neither a legally recorded map nor a survey and is not intended to be used as one. This drawing is a compilation of records, information and data used for reference purposes only. NCRPC is not responsible for any inaccuracies herein contained.



Prepared By:  
**North Central  
 Wisconsin Regional  
 Planning Commission**

210 McClellan St., Suite 210, Wausau, WI 54403  
 715-849-5510 - staff@ncwrpc.org - www.ncwrpc.org

