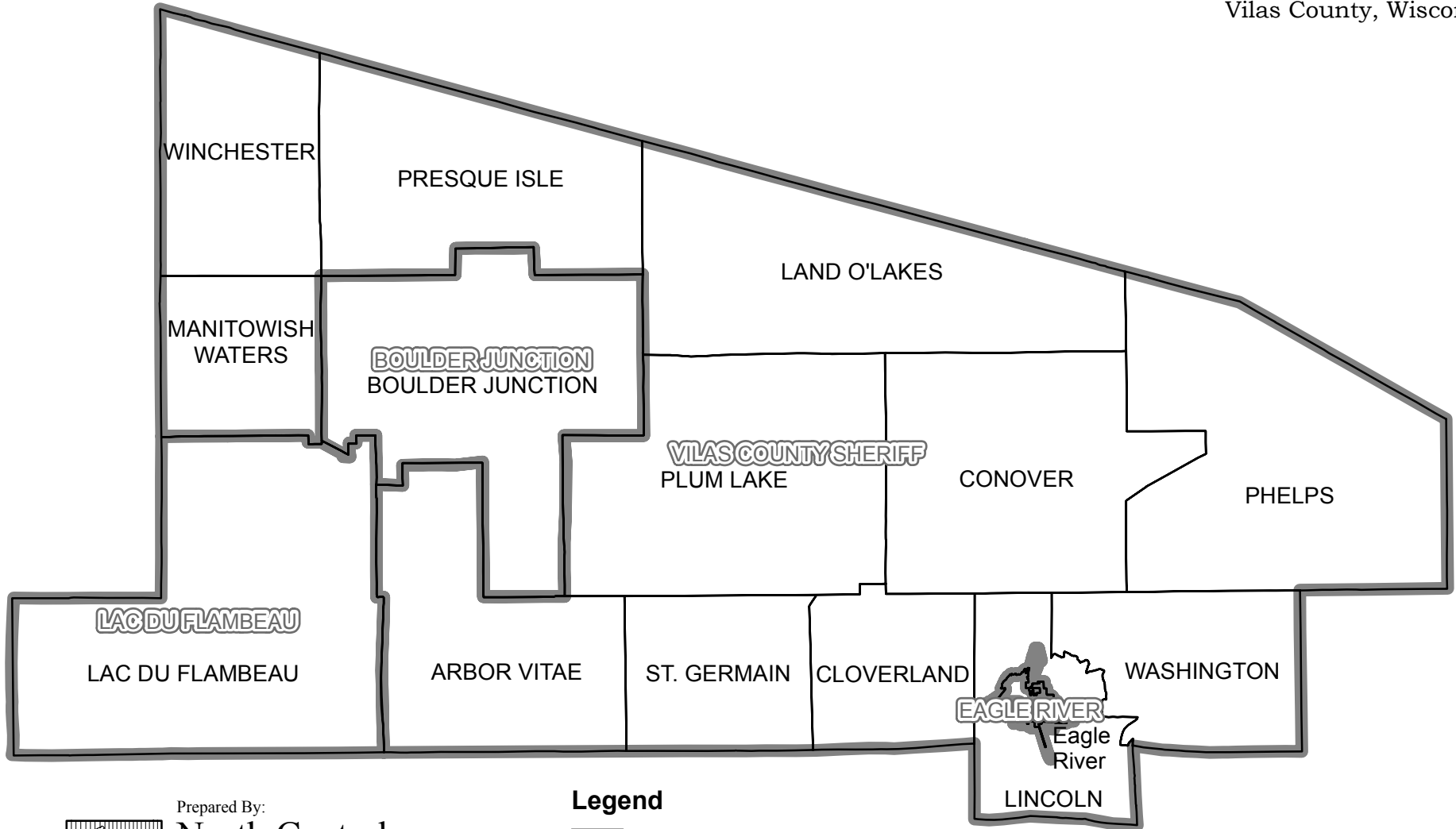




Map 4-3
 Law Enforcement Boundaries
 Vilas County, Wisconsin

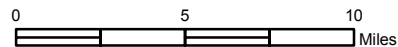


Prepared By:
**North Central
 Wisconsin Regional
 Planning Commission**

210 McClellan St., Suite 210, Wausau, WI 54403
 715-849-5510 - staff@ncwrpc.org - www.ncwrpc.org

Legend

-  Minor Civil Division
-  Law Enforcement Boundaries



Source: WI DNR, NCWRPC, Vilas County

This map is neither a legally recorded map nor a survey and is not intended to be used as one. This drawing is a compilation of records, information and data used for reference purposes only. NCWRPC is not responsible for any inaccuracies herein contained.