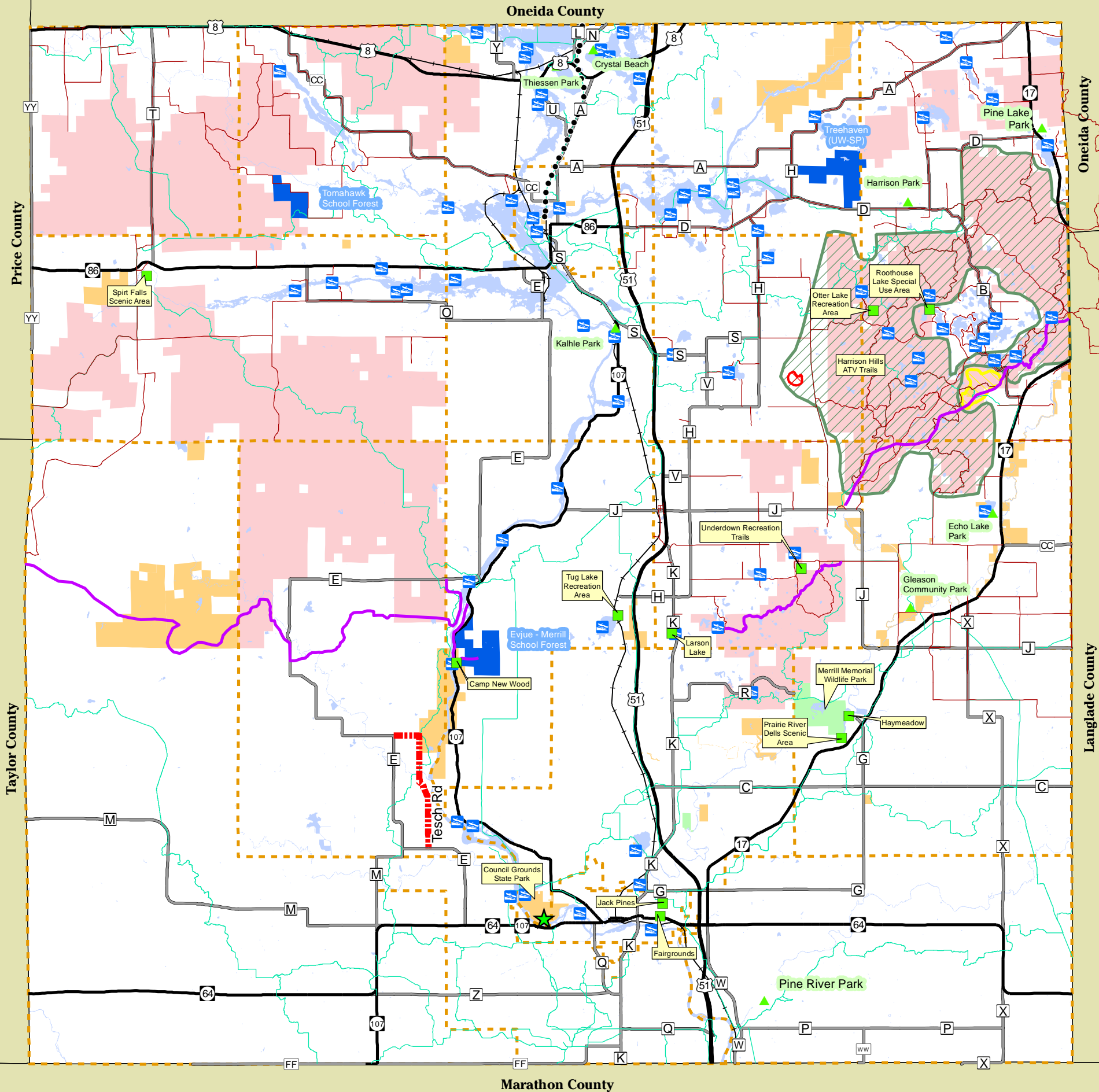


Map 3 Outdoor Recreation

Lincoln County, Wisconsin

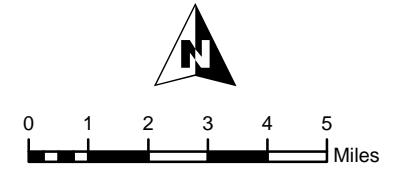



- Town Boundary
- US & State Highways
- County Highways
- Railroad
- Rustic Road
- Water
- County Parks
- Town Parks
- Boat Launch

- Trails**
- Hiawatha
 - Ice Age
 - Snowmobile Trails
 - ATV Trails

- | | |
|---------------------|-------------------------|
| Public Lands | Geological Sites |
| County Forest | Harrison Hills |
| City of Merrill | Lookout Mountain |
| DNR Land | Porcupine Mountain |
| School Forests | Krueger Pines SNA |

This map is neither a legally recorded map nor a survey and is not intended to be used as one. This drawing is a compilation of records, information and data used for reference purposes only. NCWRPC is not responsible for any inaccuracies herein contained.



 **North Central
Wisconsin Regional
Planning Commission**
210 McClellan St., Suite 210, Wausau, WI 54403
715-849-5510 - staff@ncwrpc.org - www.ncwrpc.org