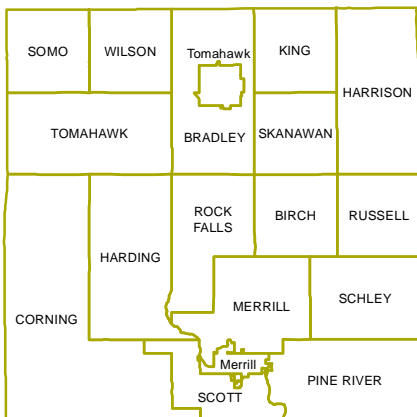
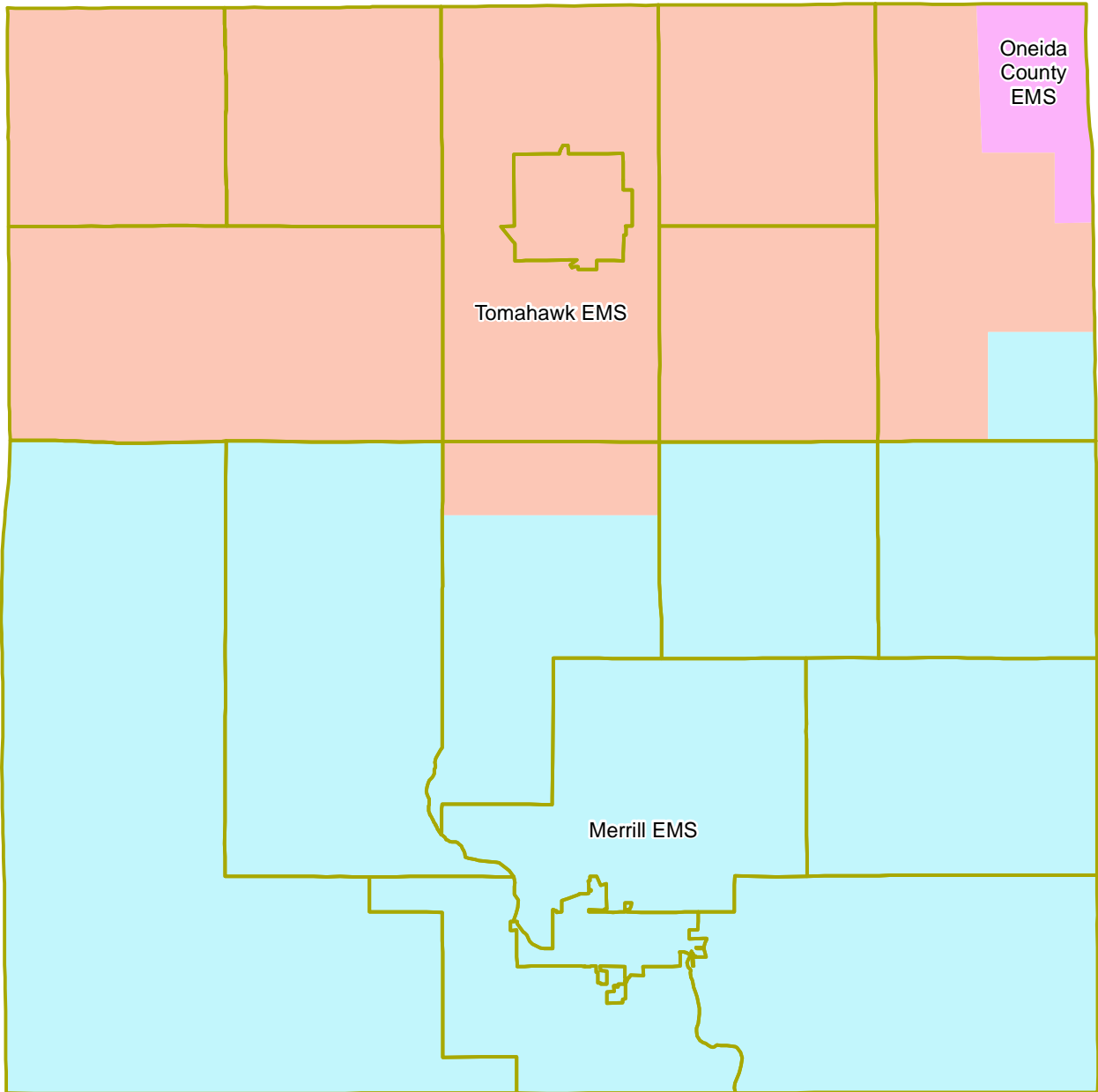




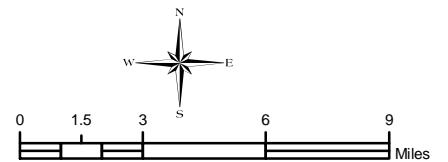


Map 8  
**EMS Service Map**  
 Lincoln County, Wisconsin



-  Minor Civil Divisions
- EMS Service Areas**
-  Merrill EMS
-  Oneida County EMS
-  Tomahawk EMS



Source: NCWRPC & WI DNR

This map is neither a legally recorded map nor a survey and is not intended to be used as one. This drawing is a compilation of records, information and data used for reference purposes only. NCWRPC is not responsible for any inaccuracies herein contained.

Prepared By:  
**North Central  
 Wisconsin Regional  
 Planning Commission**

210 McClellan St., Suite 210, Wausau, WI 54403  
 715-849-5510 - staff@ncwrpc.org - www.ncwrpc.org