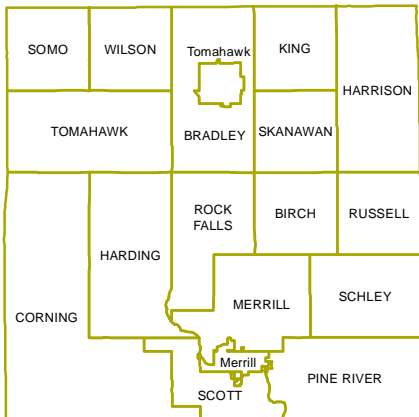
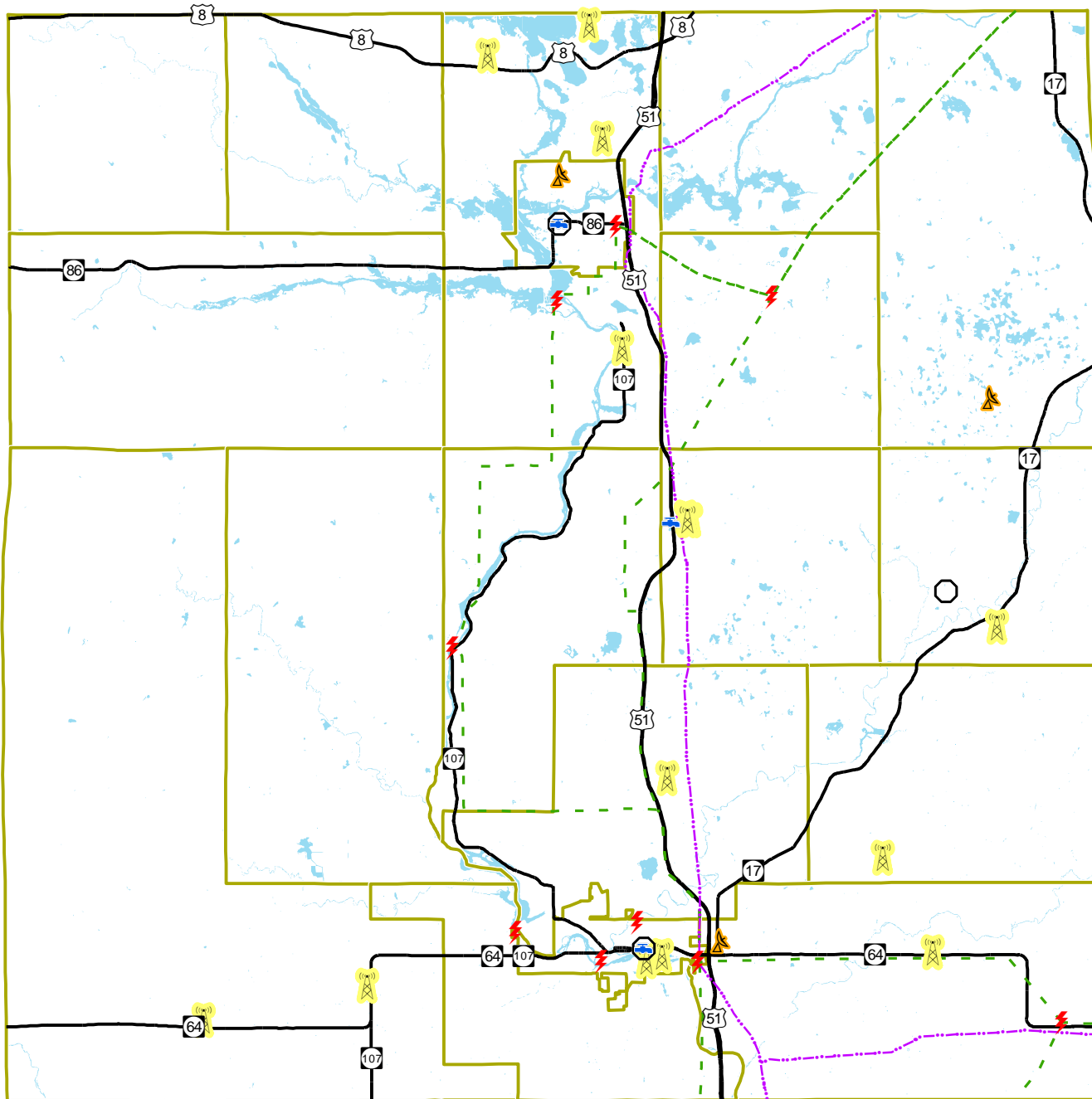

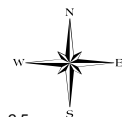


Map 6
Utilities Map
 Lincoln County, Wisconsin



- Minor Civil Divisions
- US Highways; State Highways
- Public Water Supply
- Waste Water Treatment Plant
- AM / FM Towers
- Communication Towers
- Substations
- High Voltage Powerline
- Pipeline
- Water



Source: NCWRPC & WI DNR

This map is neither a legally recorded map nor a survey and is not intended to be used as one. This drawing is a compilation of records, information and data used for reference purposes only. NCWRPC is not responsible for any inaccuracies herein contained.



Prepared By:
**North Central
 Wisconsin Regional
 Planning Commission**

210 McClellan St., Suite 210, Wausau, WI 54403
 715-849-5510 - staff@ncwrpc.org - www.ncwrpc.org