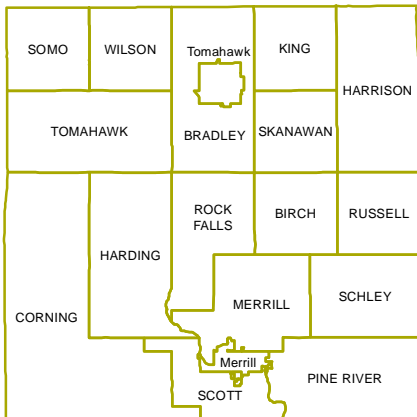
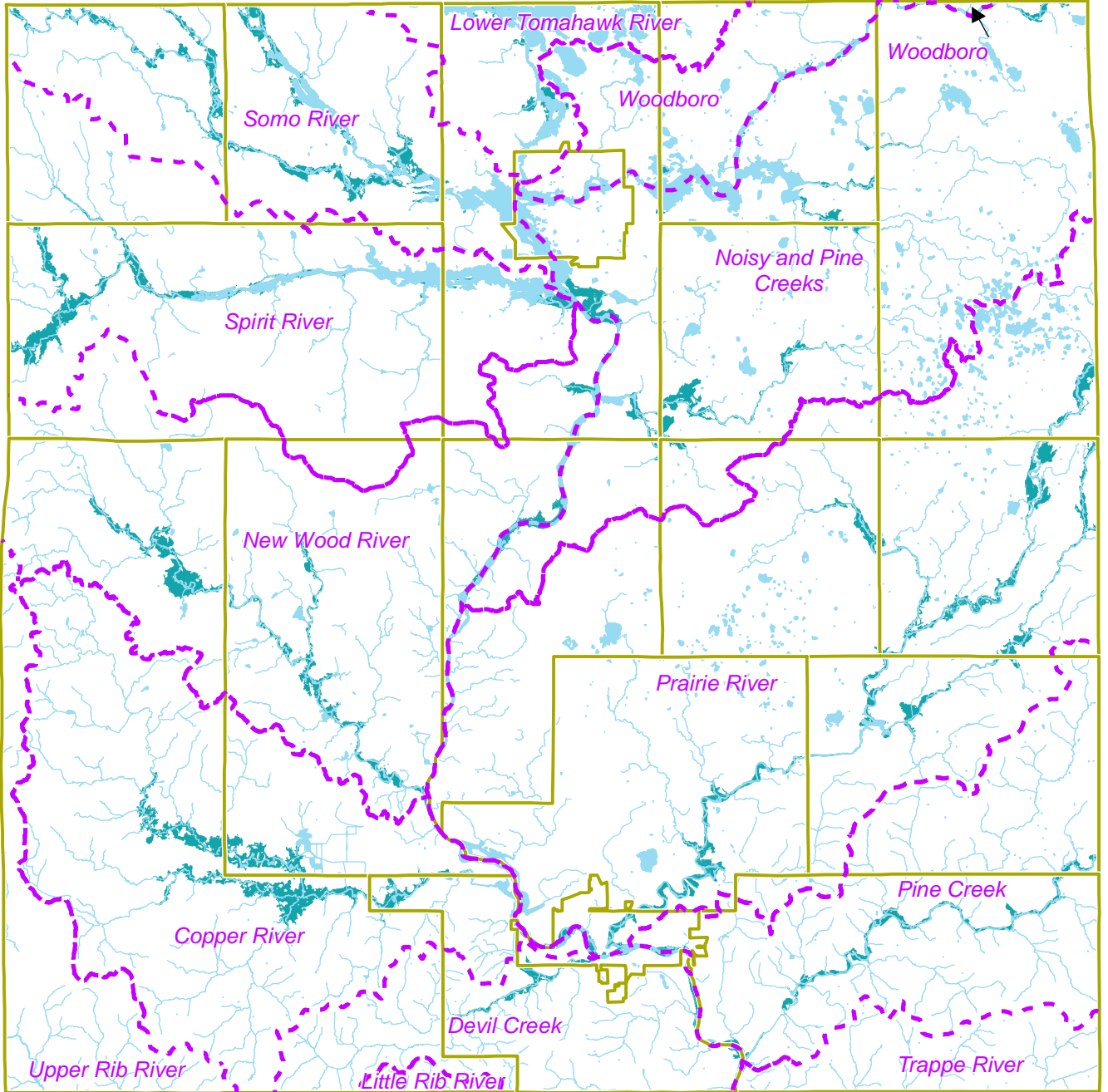

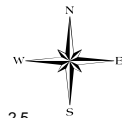


Map 4  
**Floodplains &  
 Watersheds Map**  
 Lincoln County, Wisconsin



- - - Watershed Boundaries
- Minor Civil Divisions
- Water
- FLD\_ZONE**
- DFirm Floodplain



Source: NCWRPC, WI DNR, FEMA

This map is neither a legally recorded map nor a survey and is not intended to be used as one. This drawing is a compilation of records, information and data used for reference purposes only. NCWRPC is not responsible for any inaccuracies herein contained.

Prepared By:



**North Central  
 Wisconsin Regional  
 Planning Commission**

210 McClellan St., Suite 210, Wausau, WI 54403  
 715-849-5510 - staff@ncwrpc.org - www.ncwrpc.org