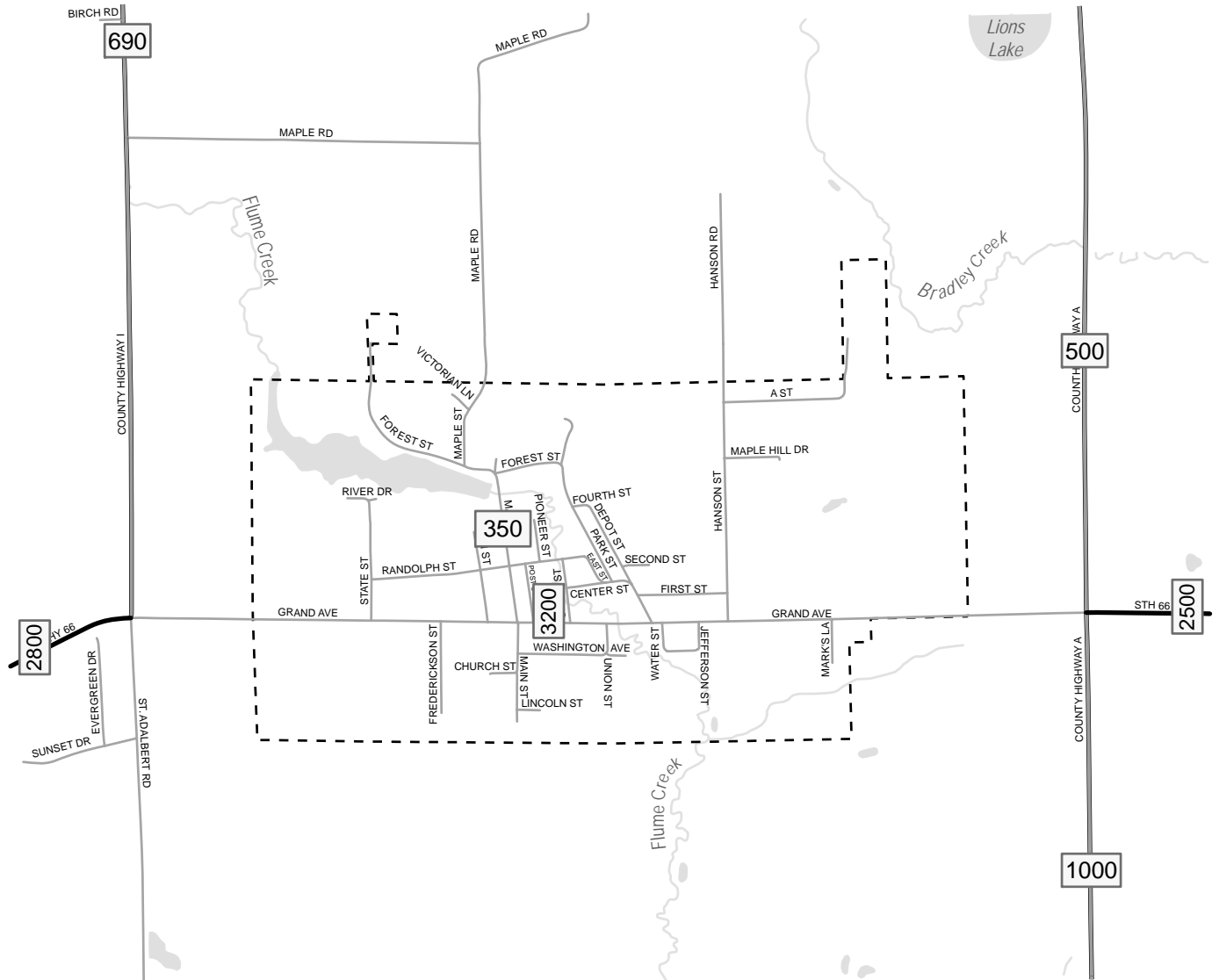
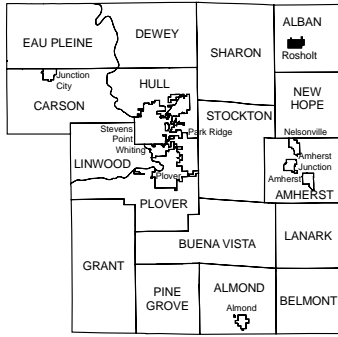


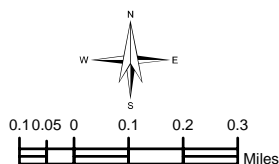
# Map 4-1 Village of Rosholt Transportation Portage County, Wisconsin



- - - Village Boundary
- US & State Highways
- County Highways
- Local Roads
- Private / Other
- 500 2002 Annual Average Daily Traffic (ADT)
- Water

Source: 2002 DOT, NCWRPC & WI DNR

This map is neither a legally recorded map nor a survey and is not intended to be used as one. This drawing is a compilation of records, information and data used for reference purposes only. NCWRPC is not responsible for any inaccuracies herein contained.



Prepared by:  
**North Central  
Wisconsin Regional  
Planning Commission**

210 McClellan St., Suite 210, Wausau, WI 54403  
715-849-5510 - staff@ncwrpc.org - www.ncwrpc.org