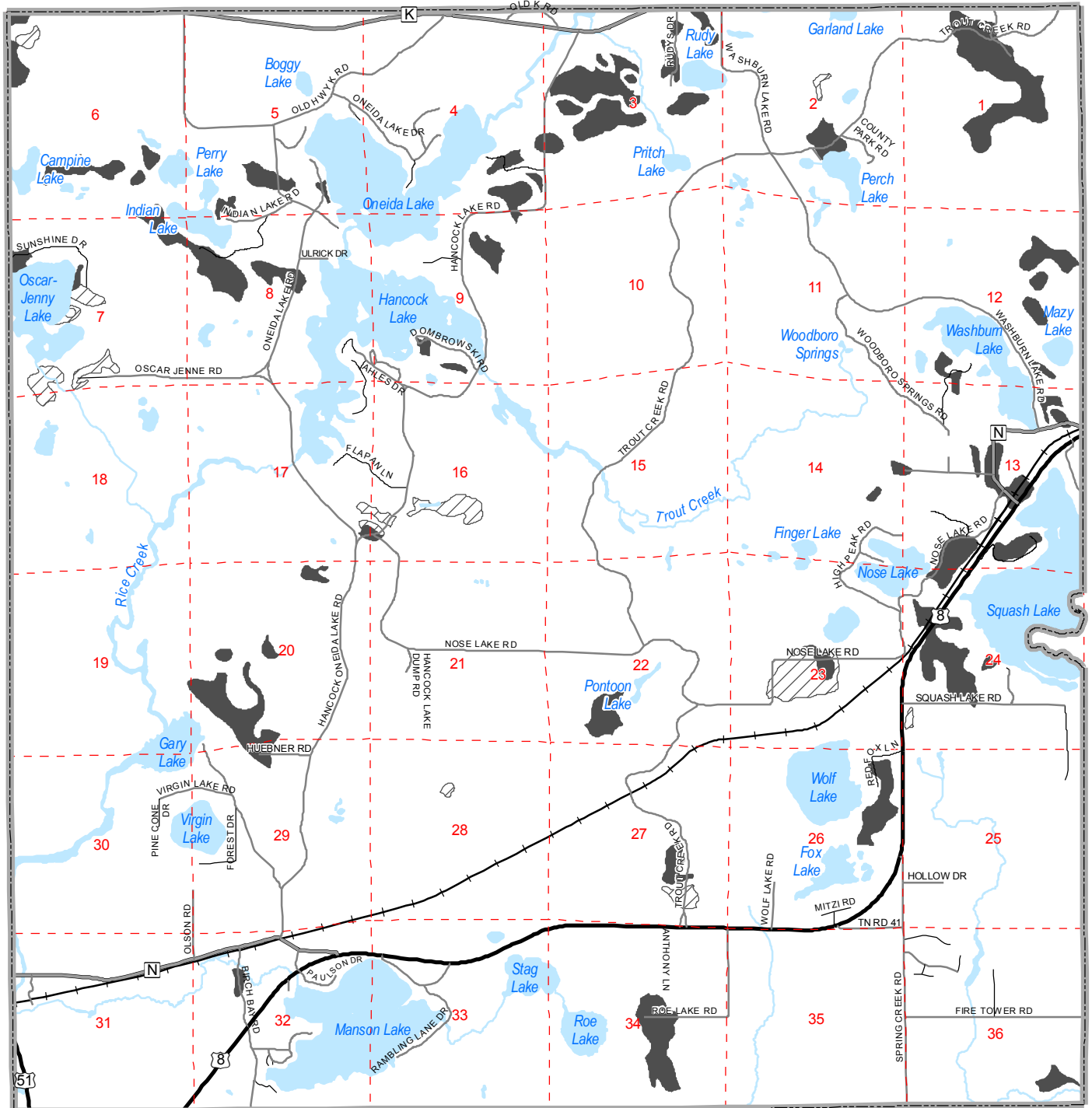
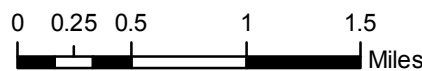
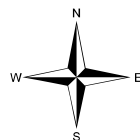


Map 3
Town of Woodboro
Prime Agricultural Lands
Oneida County, Wisconsin



- Town Border
- Section Lines
- US & State Highways
- County Highways
- Local Roads
- Private / Other
- Railroad
- Water
- Prime
- Prime if drained
- Not Prime



Source: NRCS, WI DNR, NCWRPC

This map is neither a legally recorded map nor a survey and is not intended to be used as one. This drawing is a compilation of records, information and data used for reference purposes only. NCWRPC is not responsible for any inaccuracies herein contained.



Prepared by:
**North Central
Wisconsin Regional
Planning Commission**

210 McClellan St., Suite 210, Wausau, WI 54403
715-849-5510 - staff@ncwrpc.org - www.ncwrpc.org