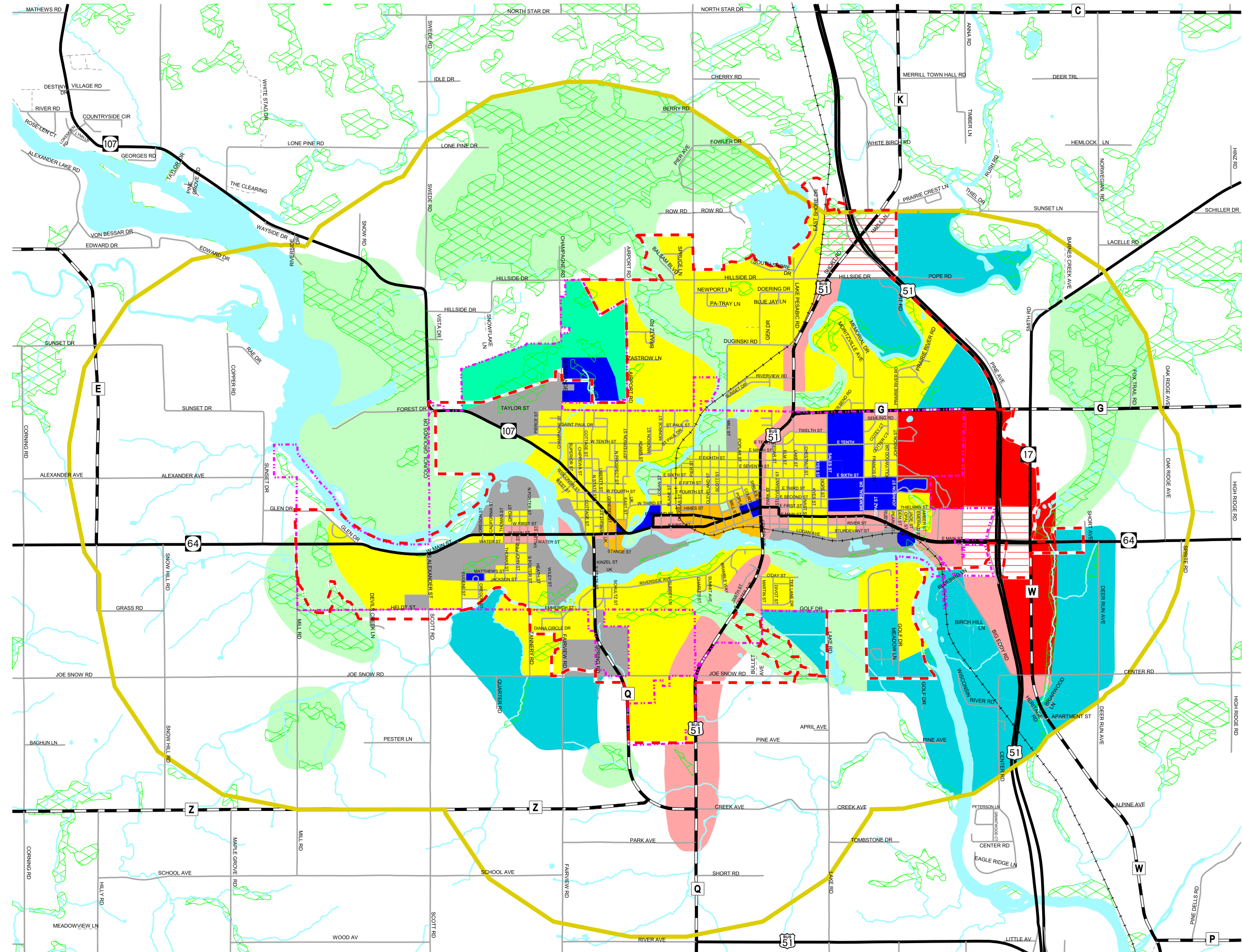
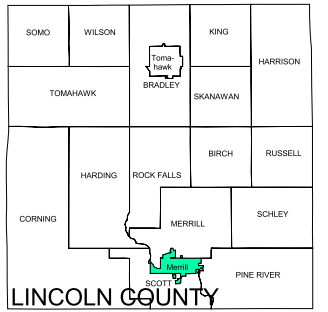
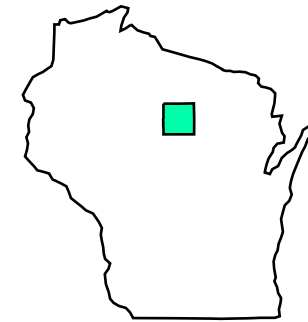


Map 7 - 2

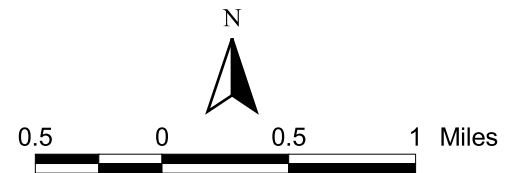
City of Merrill

Lincoln County, Wisconsin

Future Land Use Plan



- City Limits
- US & State Highways
- County Highways
- Local Roads
- Private / Other
- Railroad
- Water
- Sewer Service Boundary
- Extra-Territorial Boundary
- Wetlands
- Neighborhood Residential
- Rural Residential
- Mixed Use Commercial
- Commercial
- Industrial
- Business Park
- Interchange Development
- Governmental / Public / Institutional
- Airport
- Transportation Corridors
- Open Space / Preservation
- Agricultural / Forest



This map is neither a legally recorded map nor a survey and is not intended to be used as one. This drawing is a compilation of records, information and data used for reference purposes only. NCWRPC is not responsible for any inaccuracies herein contained.

Date: 10/18/06



Prepared By:
**North Central
 Wisconsin Regional
 Planning Commission**

210 McClellan Street, Suite 210, Wausau, Wisconsin 54403
 (715) 849-5510 www.ncwrpc.org