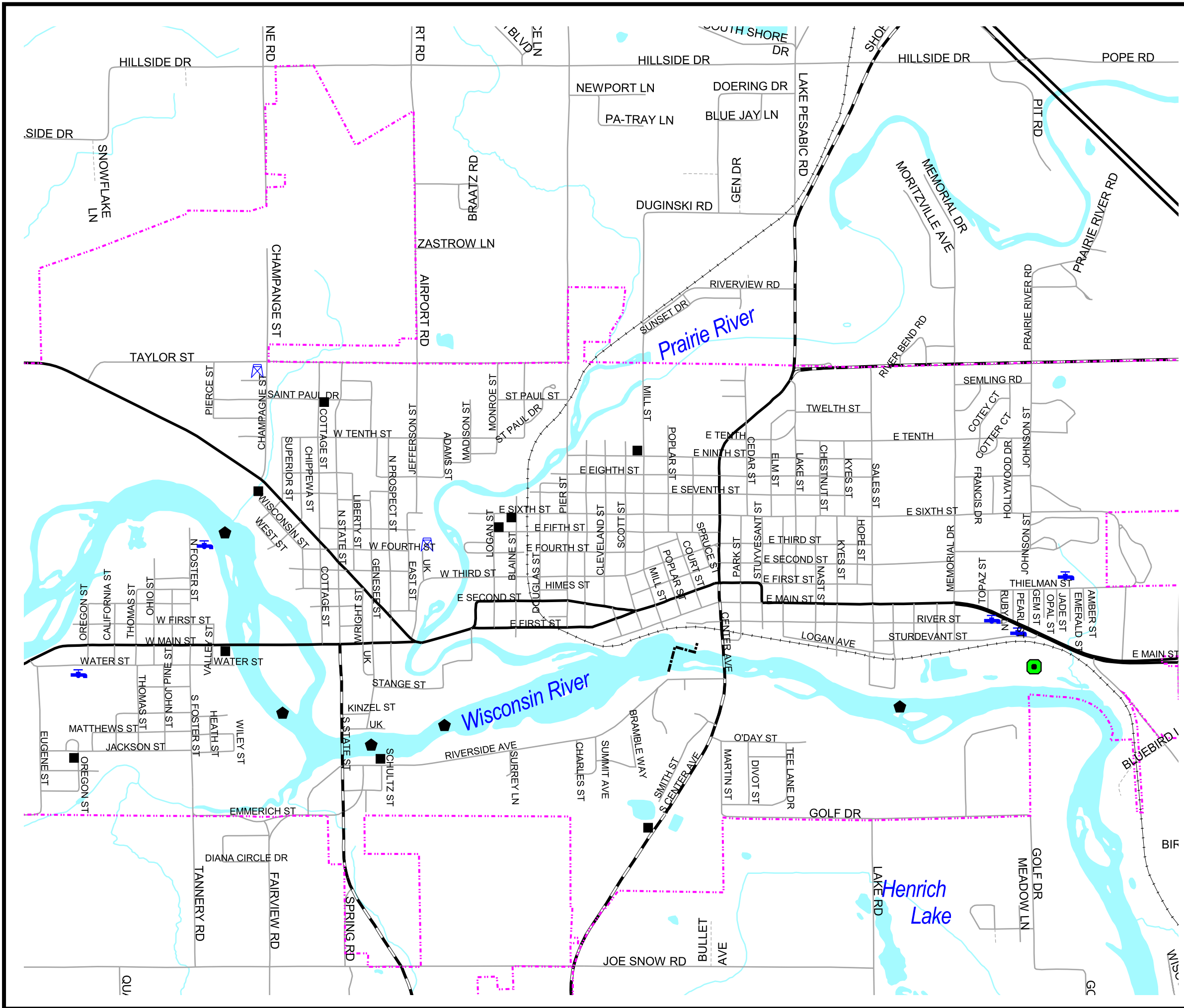
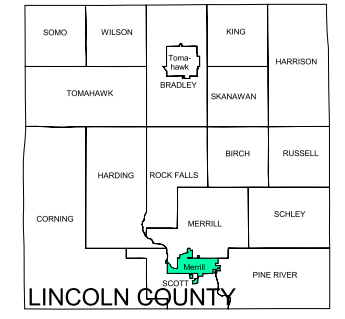
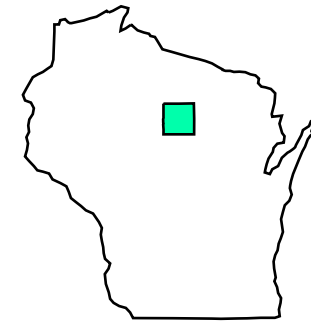
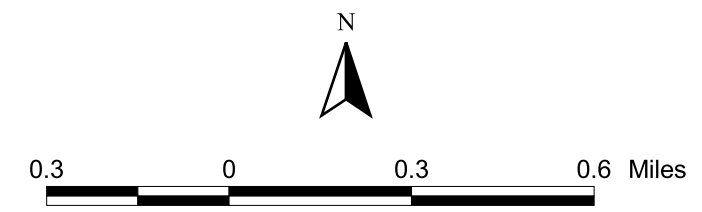


Map 4 - 2 City of Merrill Lincoln County, Wisconsin Utilities



- US & State Highways
- County Highways
- Local Roads
- Private / Other
- Railroads
- City Limits
- Water
- Wastewater Treatment Plant
- Liftstations
- Wells
- Water Towers
- Levees
- Dams



This map is neither a legally recorded map nor a survey and is not intended to be used as one. This drawing is a compilation of records, information and data used for reference purposes only. NCWRPC is not responsible for any inaccuracies herein contained.

Prepared By:

North Central Wisconsin Regional Planning Commission
 210 McClellan Street, Suite 210, Wausau, Wisconsin 54403
 (715) 849-5510 www.ncwrpc.org