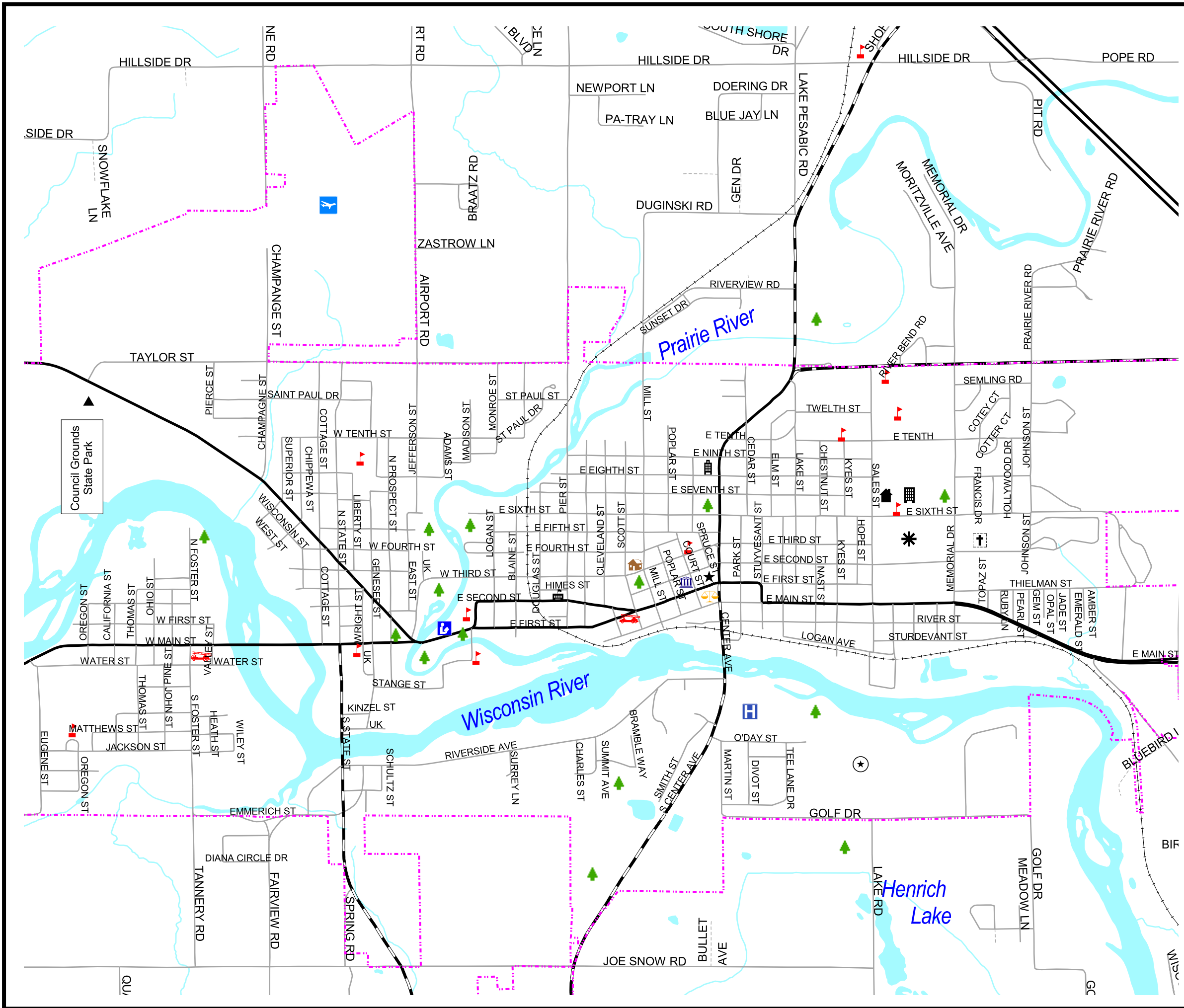
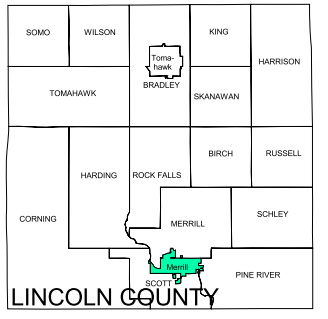
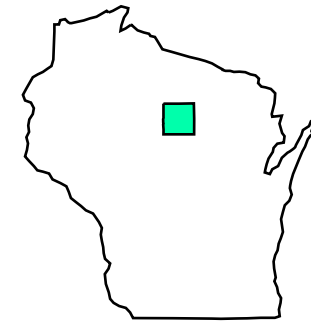
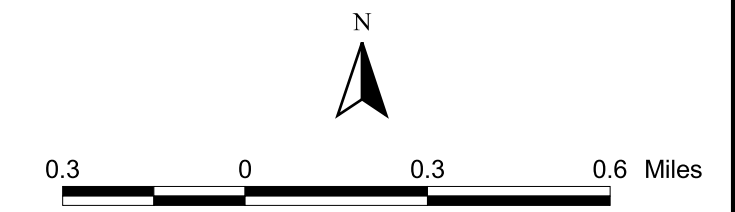


Map 4 - 1 City of Merrill Lincoln County, Wisconsin Community Facilities



- US & State Highways
- County Highways
- Local Roads
- Private / Other
- Railroads
- City Limits
- Water
- Fire Stations
- Good Samaritan Health Care Center
- M. A. R. C.
- Library
- Museum
- Sheriff's Dept.
- Post Office
- Airport
- Parks
- Court House
- City Hall / Police Dept.
- Fairgrounds
- Schools
- Lincoln Co. Annex Building
- Lincoln Co. Dept. of Social Services
- Merrill Memorial Cemetery
- Merrill Public Golf Course
- Pinecrest Nursing Home



This map is neither a legally recorded map nor a survey and is not intended to be used as one. This drawing is a compilation of records, information and data used for reference purposes only. NCWRPC is not responsible for any inaccuracies herein contained.

Prepared By:
North Central Wisconsin Regional Planning Commission
 210 McClellan Street, Suite 210, Wausau, Wisconsin 54403
 (715) 849-5510 www.ncwrpc.org