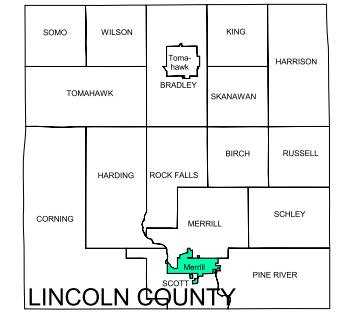
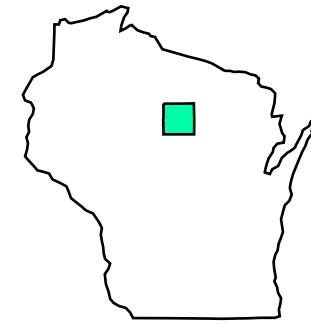
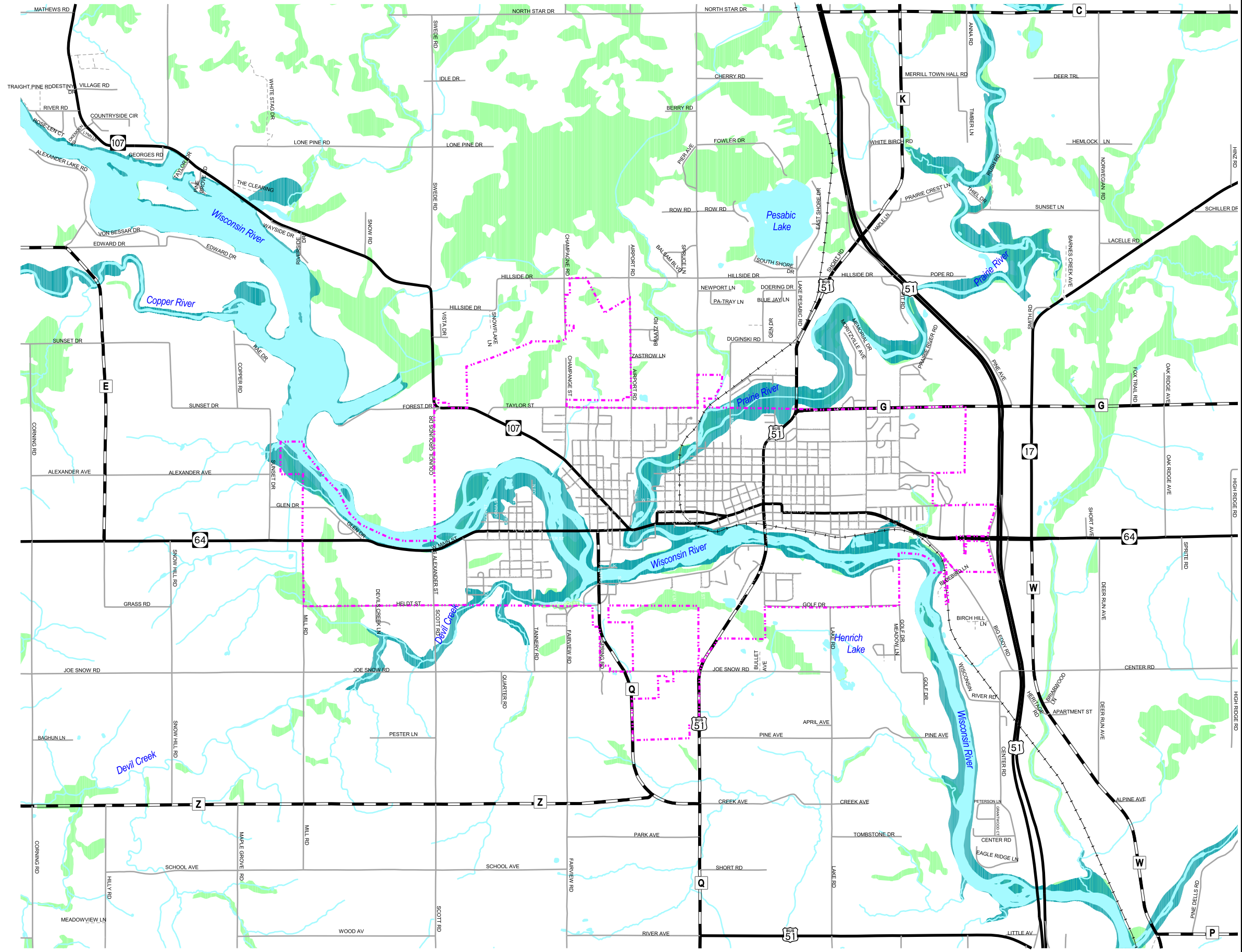
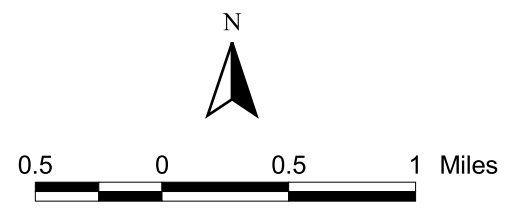


Map 2 - 2 City of Merrill Lincoln County, Wisconsin Water Features Map



- US & State Highways
- County Highways
- Local Roads
- Private / Other
- Railroads
- City Limits
- Water
- Wetlands
- Floodway



This map is neither a legally recorded map nor a survey and is not intended to be used as one. This drawing is a compilation of records, information and data used for reference purposes only. NCWRPC is not responsible for any inaccuracies herein contained.



Prepared By:
**North Central
Wisconsin Regional
Planning Commission**

210 McClellan Street, Suite 210, Wausau, Wisconsin 54403
(715) 849-5510 www.ncwrpc.org