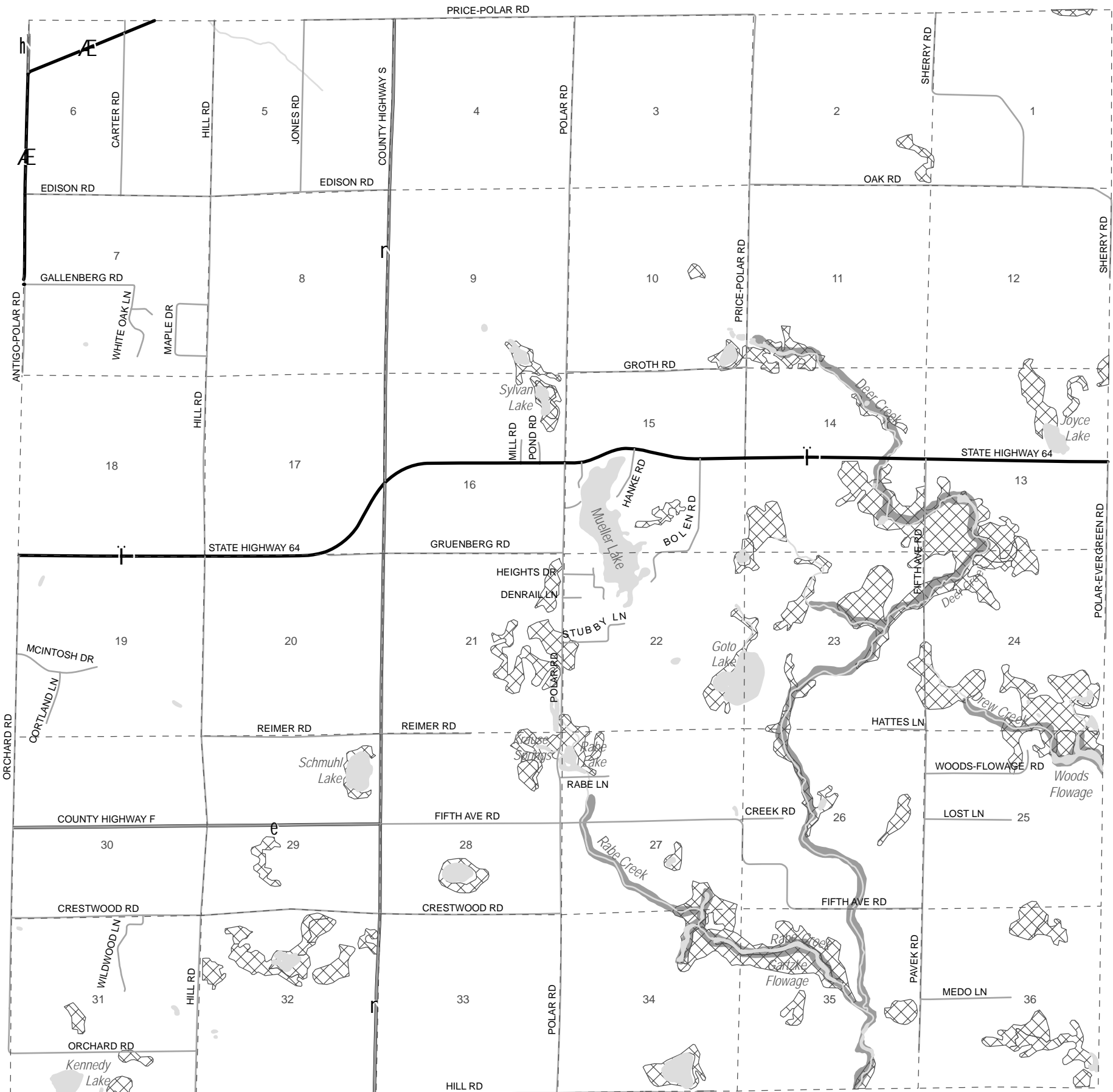
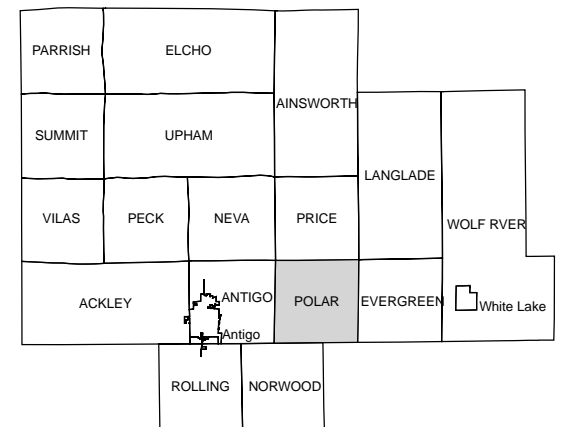

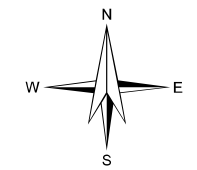


Map 6
Town of Polar
 Water Features
 Langlade County, Wisconsin

DRAFT



- - - Section Lines
- US & State Highways
- County Highways
- Local Roads
- Private / Other
- Water
- DNR Wetlands
- Flood Way



This map is neither a legally recorded map nor a survey and is not intended to be used as one. This drawing is a compilation of records, information and data used for reference purposes only. NCWRPC is not responsible for any inaccuracies herein contained.

Source: WI DNR, NCWRPC, FEMA



210 McClellan St., Suite 210, Wausau, WI 54403
 715-849-5510 - staff@ncwrpc.org - www.ncwrpc.org