
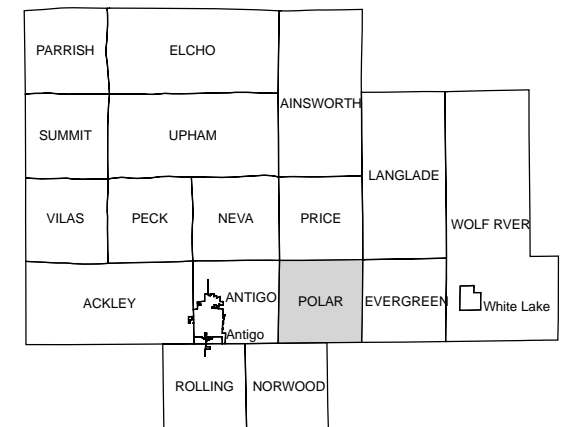
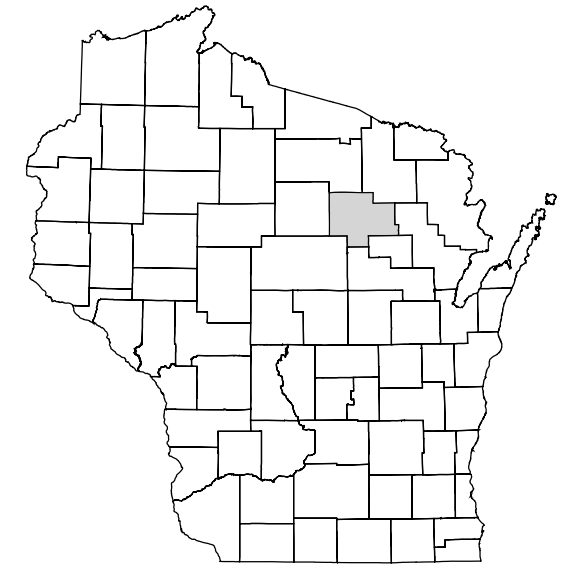

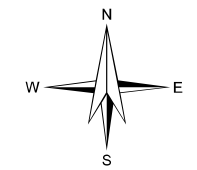


Map 5
Town of Polar
 Prime Farmland
 Langlade County, Wisconsin

DRAFT



- Section Lines
- == US & State Highways
- County Highways
- Local Roads
- Private / Other
- Water
- Prime farmland
- ▨ Prime if drained
- Not Prime



This map is neither a legally recorded map nor a survey and is not intended to be used as one. This drawing is a compilation of records, information and data used for reference purposes only. NCWRPC is not responsible for any inaccuracies herein contained.

Source: NRCS



210 McClellan St., Suite 210, Wausau, WI 54403
 715-849-5510 - staff@ncwrpc.org - www.ncwrpc.org