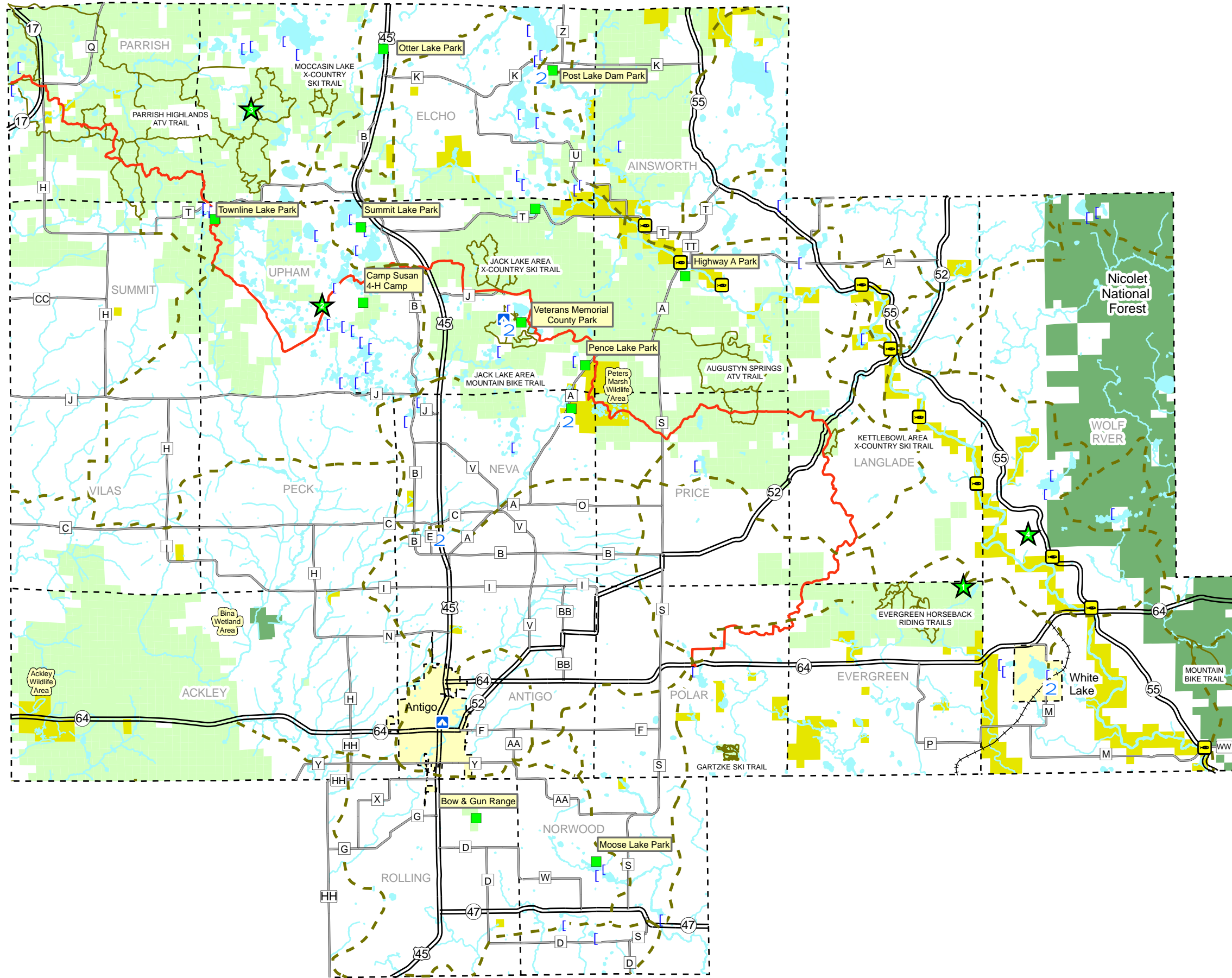
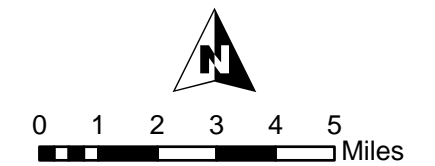



Map 3  
**Outdoor Recreation**  
 Langlade County, Wisconsin



- Town Boundary
- === US & State Highways
- County Highways
- +— Railroad
- Ice Age Trail
- - - Snowmobile Trails
- Trails
- Water
- 2 Handicap Fishing Access
- ⛺ Campgrounds
- County Facilities
- 🐟 Trout Stream Access
- [ Boat Launch
- State Land
- Federal Land
- County Lands
- ★ State Natural Areas
  1. Flora Lake
  2. Bogus Swamp
  3. Monito Lake
  4. Bear Caves

This map is neither a legally recorded map nor a survey and is not intended to be used as one. This drawing is a compilation of records, information and data used for reference purposes only. NCWRPC is not responsible for any inaccuracies herein contained.



 **North Central Wisconsin Regional Planning Commission**

210 McClellan St., Suite 210, Wausau, WI 54403  
 715-849-5510 - staff@ncwrpc.org - www.ncwrpc.org