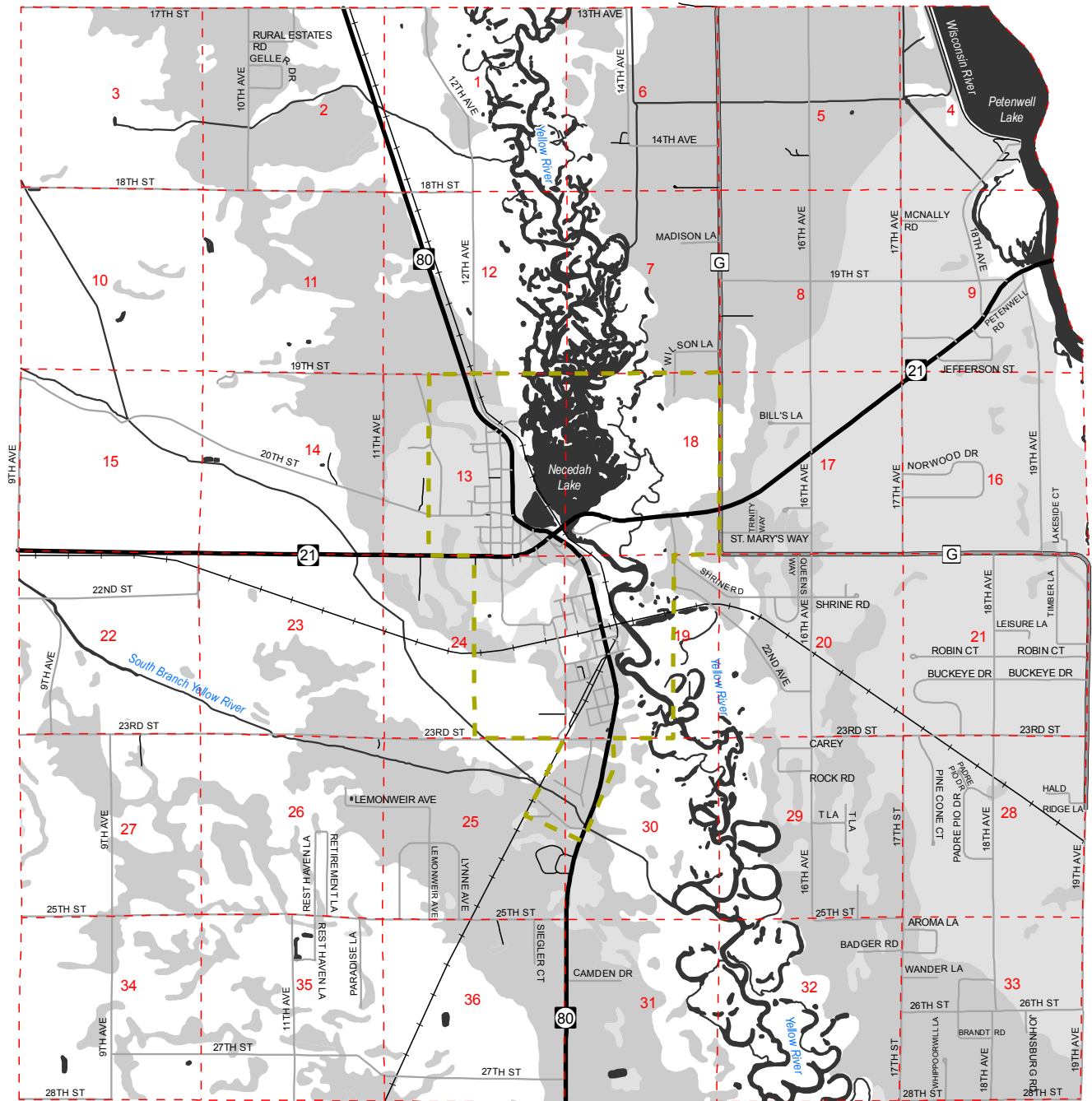

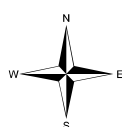


Map 4  
 Village of Necedah  
 Soils - Basement Limitations  
 Juneau County, Wisconsin



- Village Boundary
- Section Lines
- US & State Highways
- County Highways
- Local Roads
- Private / Other
- Railroad
- Water
- Basement Limitations**
- Severe
- Moderate
- Slight



Source: WI DNR, NCWRPC, NRCS

This map is neither a legally recorded map nor a survey and is not intended to be used as one. This drawing is a compilation of records, information and data used for reference purposes only. NCWRPC is not responsible for any inaccuracies herein contained.

Prepared by:  
  
**North Central Wisconsin Regional Planning Commission**  
 210 McClellan St., Suite 210, Wausau, WI 54403  
 715-849-5510 - staff@ncwrpc.org - www.ncwrpc.org