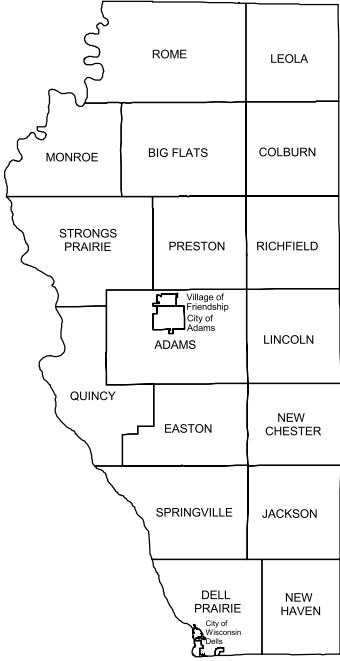




















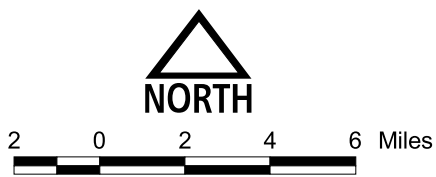
MAP 3
**OUTDOOR
 RECREATION**
 Adams County, Wisconsin



-  State Park
-  Wildlife Areas
-  State Natural Areas
-  Buttes
-  Rustic Roads
-  Boat Launch
-  Waysides
-  County Parks
-  Natural / Wildlife Area
-  Pipeline
-  Transmission Line
-  US & State Highways
-  County Highways
-  Roads
-  Railroads
-  Minor Civil Divisions
-  Water
-  Woodlands

This map is neither a legally recorded map nor a survey and is not intended to be used as one. This drawing is a compilation of records, information and data used for reference purposes only. NCWRPC is not responsible for any inaccuracies herein contained.

SOURCE: WI DNR and NCWRPC GIS Database 2005



Prepared By:
**North Central
 Wisconsin Regional
 Planning Commission**
 210 McClellan Street, Suite 210, Wausau, Wisconsin 54403
 (715) 849-5510 www.ncwrpc.org

