








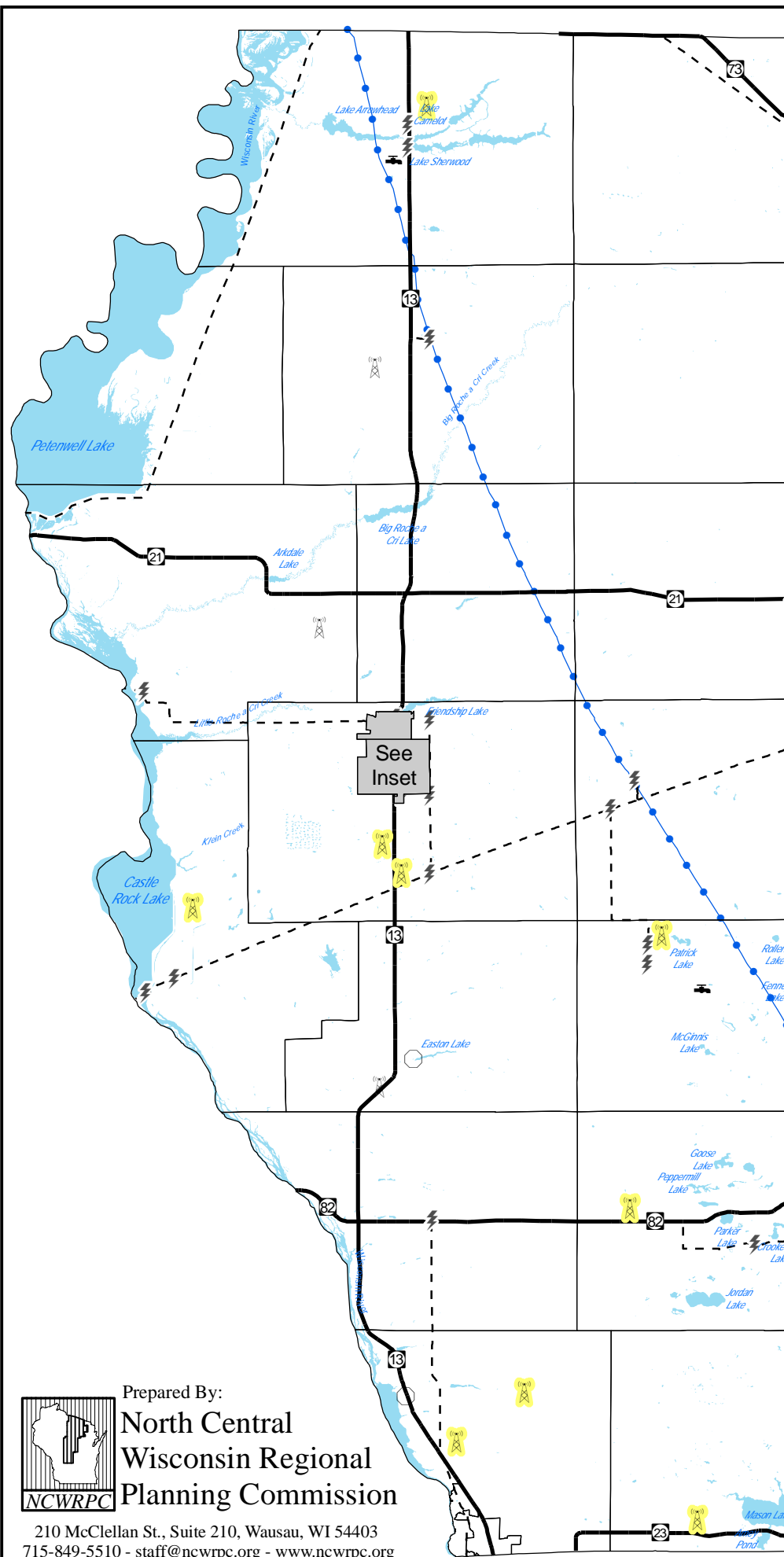


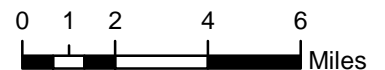
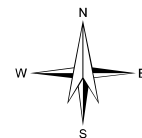
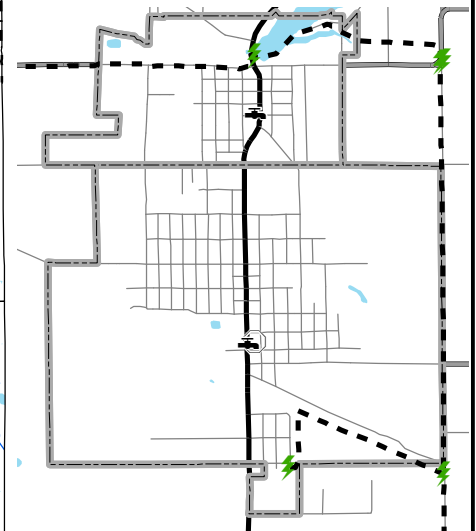
Map 6 Utilities

Adams County, Wisconsin

-  Minor Civil Divisions
-  State Highways
-  Communication Towers
-  Substations
-  Waste Water Treatment Plant
-  Public Water Supply
-  High Voltage Powerline
-  Pipeline
-  Water



Adams - Friendship Inset



Prepared By:
**North Central
Wisconsin Regional
Planning Commission**

210 McClellan St., Suite 210, Wausau, WI 54403
715-849-5510 - staff@ncwrpc.org - www.ncwrpc.org

Source: WI DNR, NCWRPC, ATC

This map is neither a legally recorded map nor a survey and is not intended to be used as one. This drawing is a compilation of records, information and data used for reference purposes only. NCWRPC is not responsible for any inaccuracies herein contained.