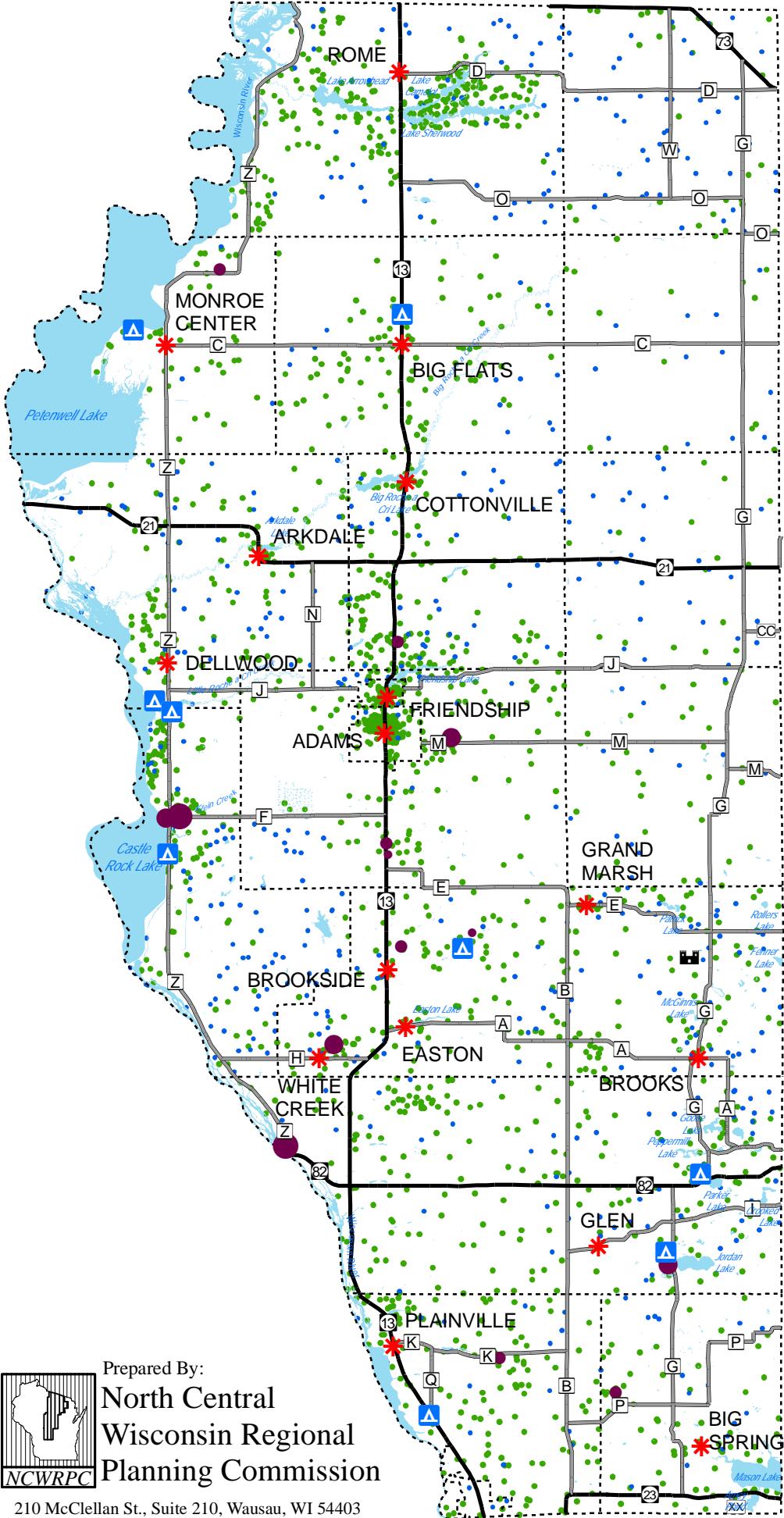
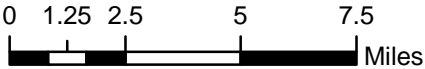
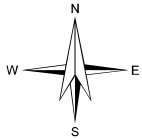


Map 11
 Tornado
 Vulnerability
 Adams County, Wisconsin



- Minor Civil Divisions
- State Highways
- County Highways
- * Population Concentration
- ▲ Campgrounds
- Oxford Federal Prison
- Mobile Home Parks
- 10
- 11 - 37
- 38 - 61
- 62 - 87
- Resident Population Pattern, 1 dot = 10
- Seasonal Housing Unit Pattern, 1 dot = 10
- Water



Prepared By:
 North Central
 Wisconsin Regional
 Planning Commission

210 McClellan St., Suite 210, Wausau, WI 54403
 715-849-5510 - staff@ncwrpc.org - www.ncwrpc.org

Source: WI DNR, NCWRPC, Adams Co. EM
 This map is neither a legally recorded map nor a survey and is not intended to be used as one. This drawing is a compilation of records, information and data used for reference purposes only. NCWRPC is not responsible for any inaccuracies herein contained.