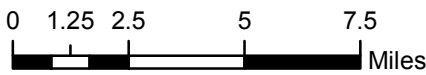
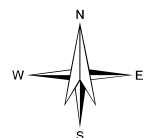
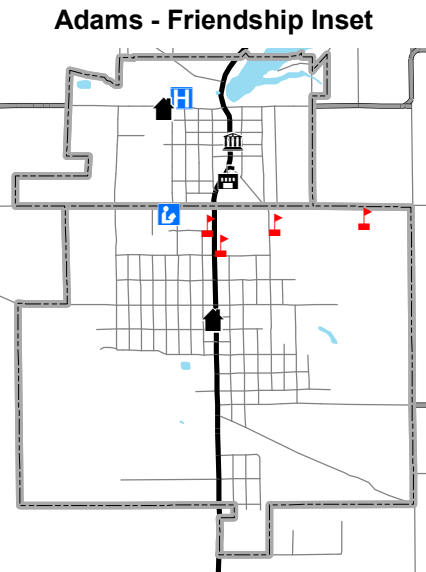
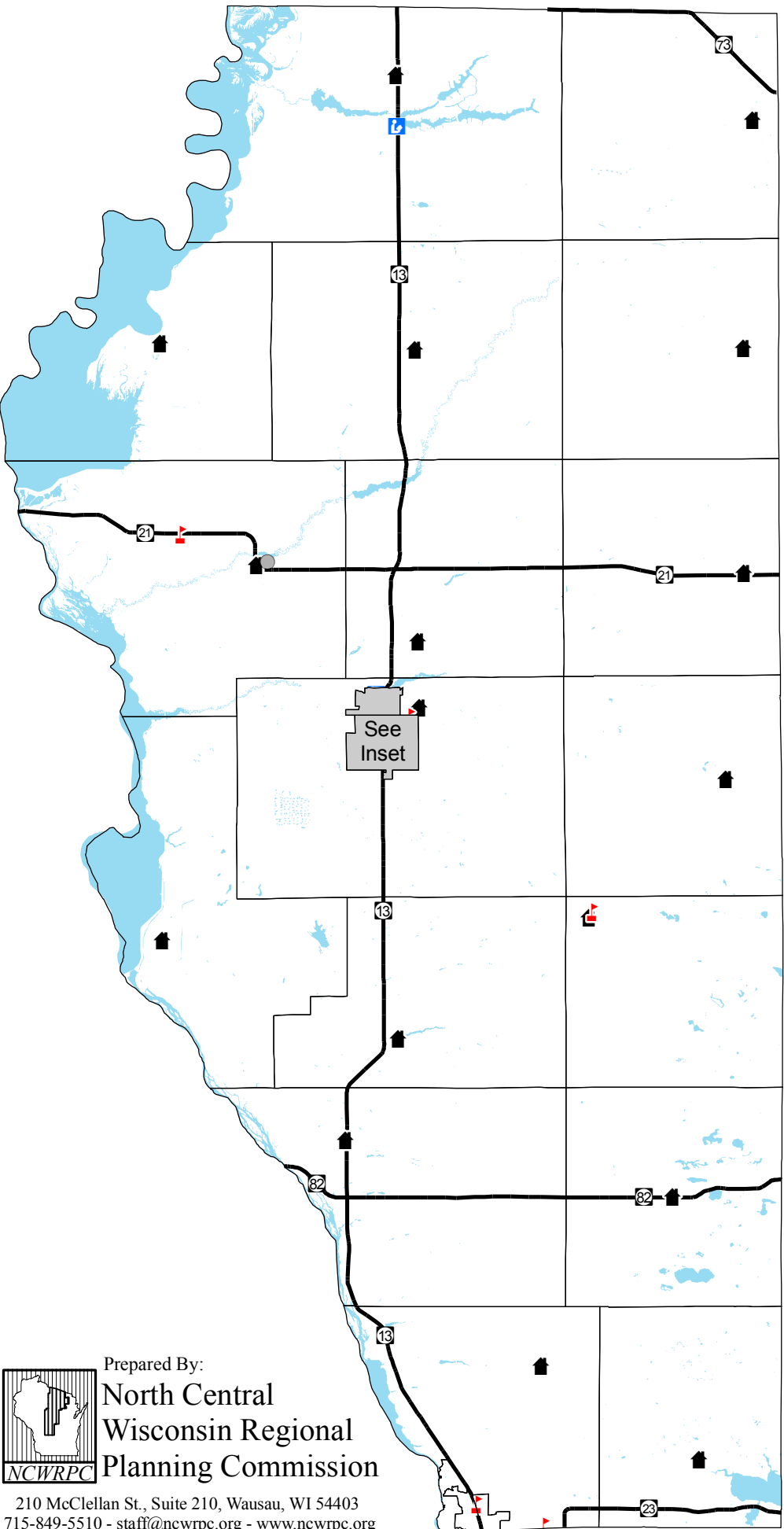


Map 10  
**Critical Community  
 Facilities**  
 Adams County, Wisconsin

- Minor Civil Divisions
- State Highways
- 🏠 City/Village/Town Halls
- 🏰 Prison
- 🚩 Schools
- 🏥 Hospital
- 📖 Library
- ⚖️ Courthouse
- 🚒 DNR Ranger Station
- Tornado Shelter
- 💧 Water



Source: WI DNR, NCWRPC, ATC  
 This map is neither a legally recorded map nor a survey and is not intended to be used as one. This drawing is a compilation of records, information and data used for reference purposes only. NCWRPC is not responsible for any inaccuracies herein contained.



Prepared By:  
**North Central  
 Wisconsin Regional  
 Planning Commission**  
 NCWRPC  
 210 McClellan St., Suite 210, Wausau, WI 54403  
 715-849-5510 - staff@ncwrpc.org - www.ncwrpc.org