





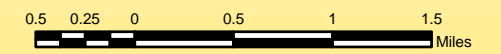


Map 16  
**Town of Rome  
 Primary  
 Evacuation  
 Routes**

-  Township Boundaries
-  Section Lines
-  Roads
-  Water
-  Planning Area Boundary
-  Evacuation Routes

This map is neither a legally recorded map nor a survey and is not intended to be used as one. This drawing is a compilation of records, information and data used for reference purposes only. NCRPC is not responsible for any inaccuracies herein contained.



Prepared 2007 By:  
**North Central  
 Wisconsin Regional  
 Planning Commission**  
 210 McClellan Street, Suite 210, Wausau, Wisconsin, 54403  
 715-849-5510, staff@ncwrpc.org

