









Map 15
**Town of Rome
 Recommended
 Vegetative
 Treatment Areas
 and Fire Breaks**

-  Township Boundaries
-  Section Lines
-  Roads
-  Water
-  Recommended Fire Breaks
-  Recommended R.O.W Treatment Areas
-  Priority Areas For Fuels Reductions
-  Completed Fuel Reduction Projects

This map is neither a legally recorded map nor a survey and is not intended to be used as one. This drawing is a compilation of records, information and data used for reference purposes only. NCWRPC is not responsible for any inaccuracies herein contained.



Prepared 2007 By:
**North Central
 Wisconsin Regional
 Planning Commission**
 210 McClellan Street, Suite 210, Wausau, Wisconsin, 54403
 715-849-5510, staff@ncwrpc.org

