







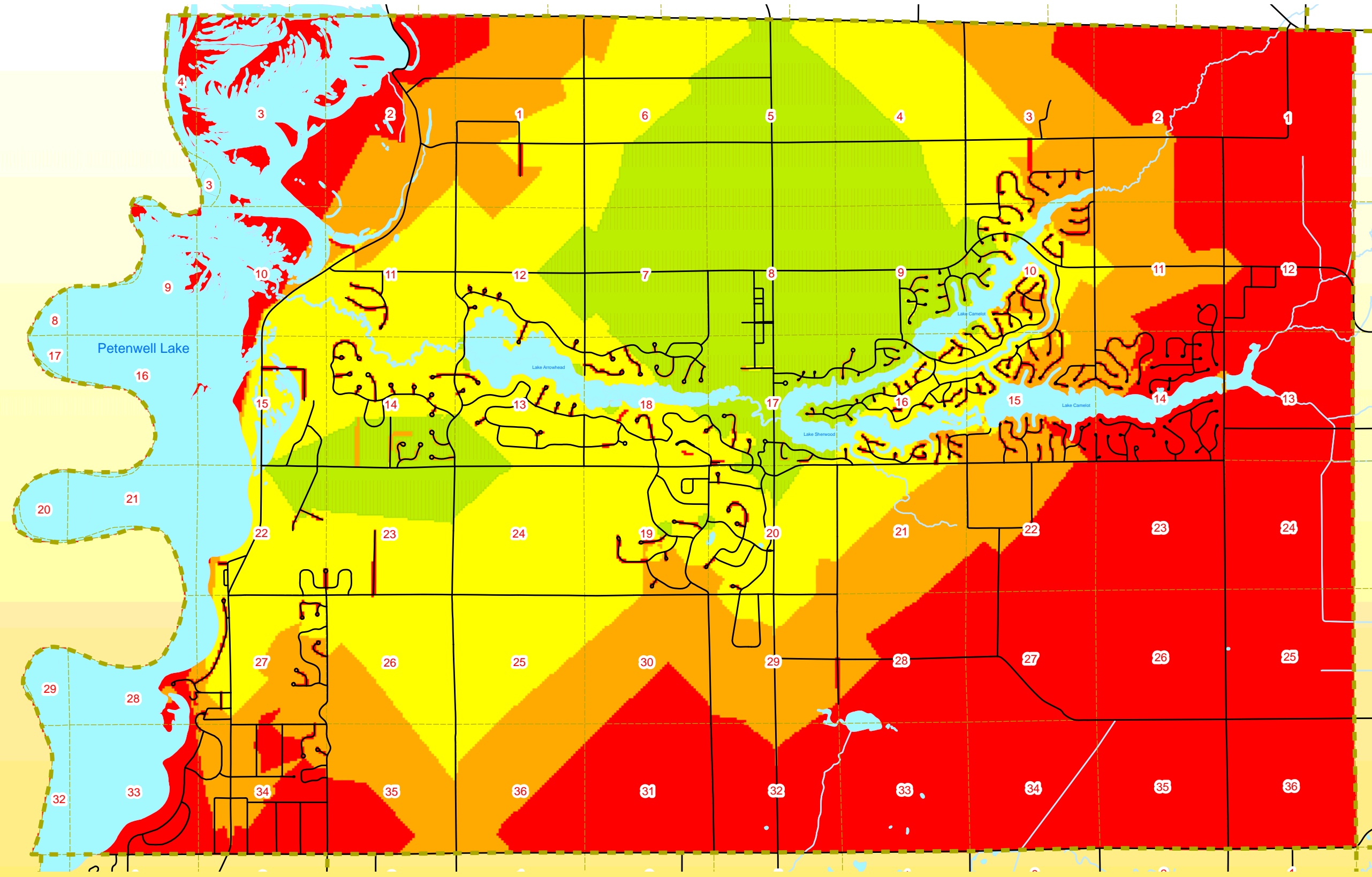


Map 13
**Risk Associated
 With Firefighting
 Capability**

 Township Boundaries
 Section Lines
 Roads
 Water

RISK LEVEL

 Low
 Medium
 High
 Very High



This map is neither a legally recorded map nor a survey and is not intended to be used as one. This drawing is a compilation of records, information and data used for reference purposes only. NCWRPC is not responsible for any inaccuracies herein contained.

